

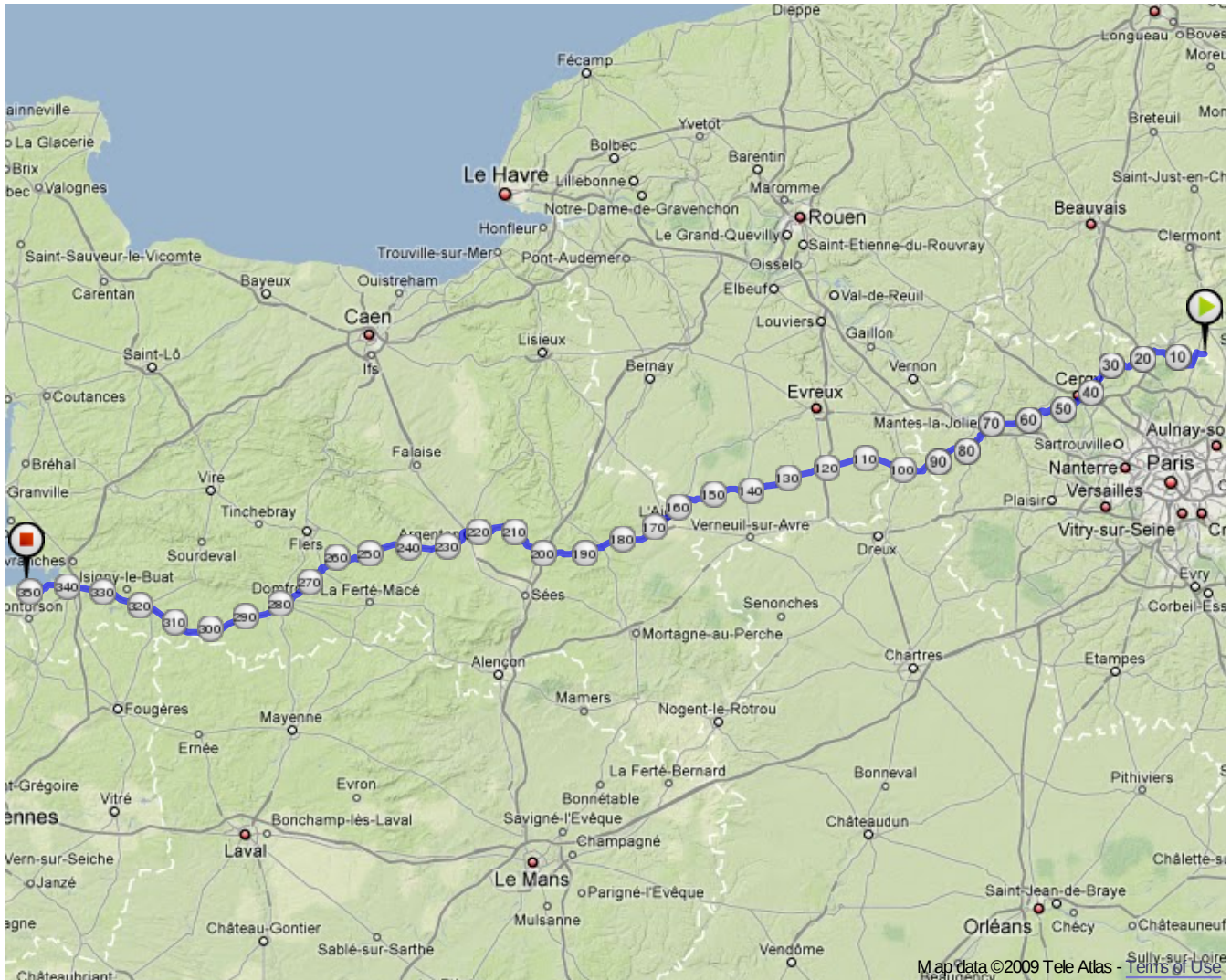
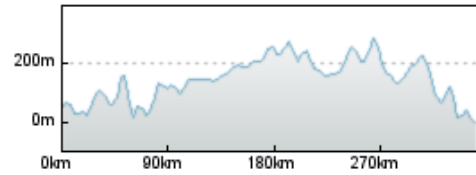
St. Michael

Distance: 352.4 km

Inclination: Please select inclination

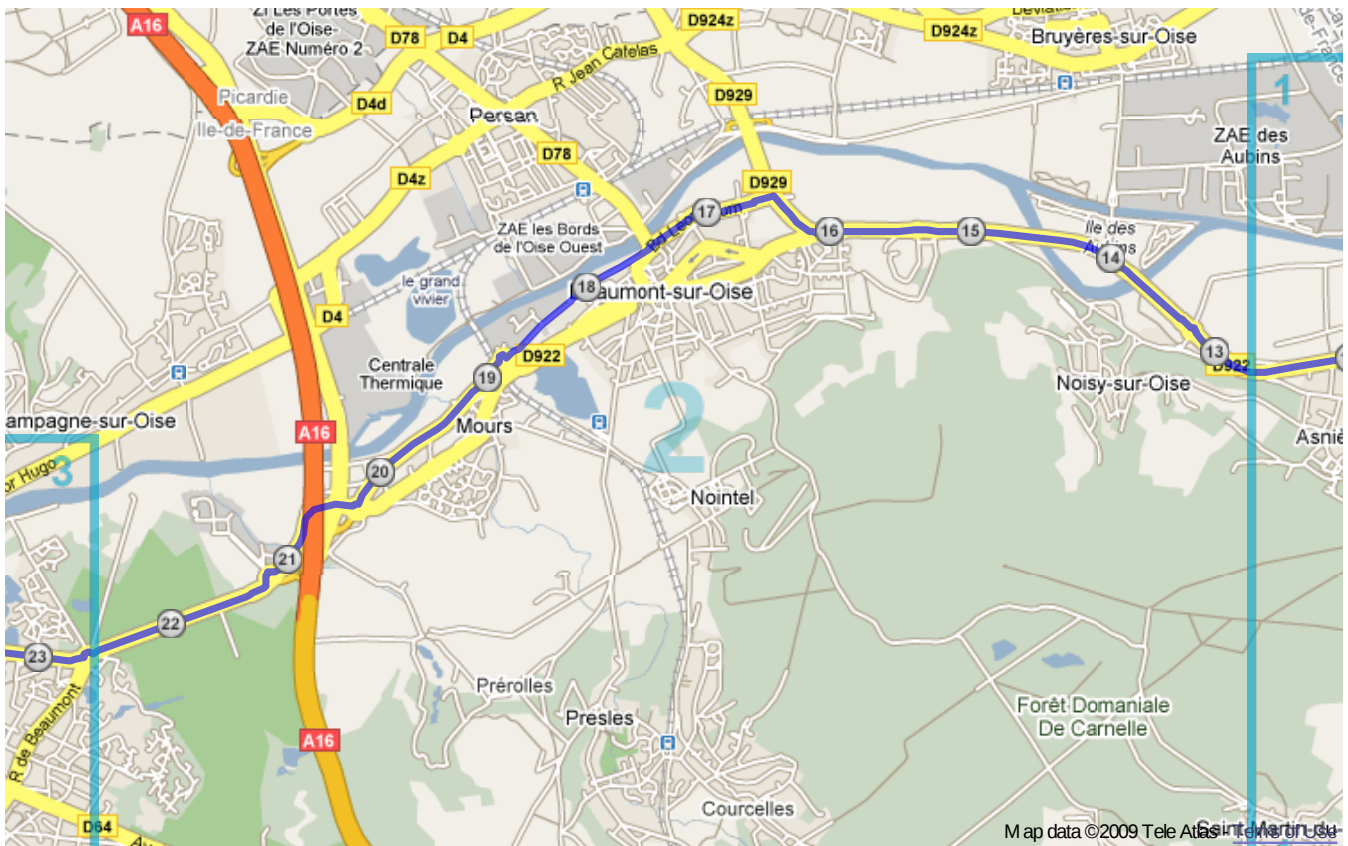
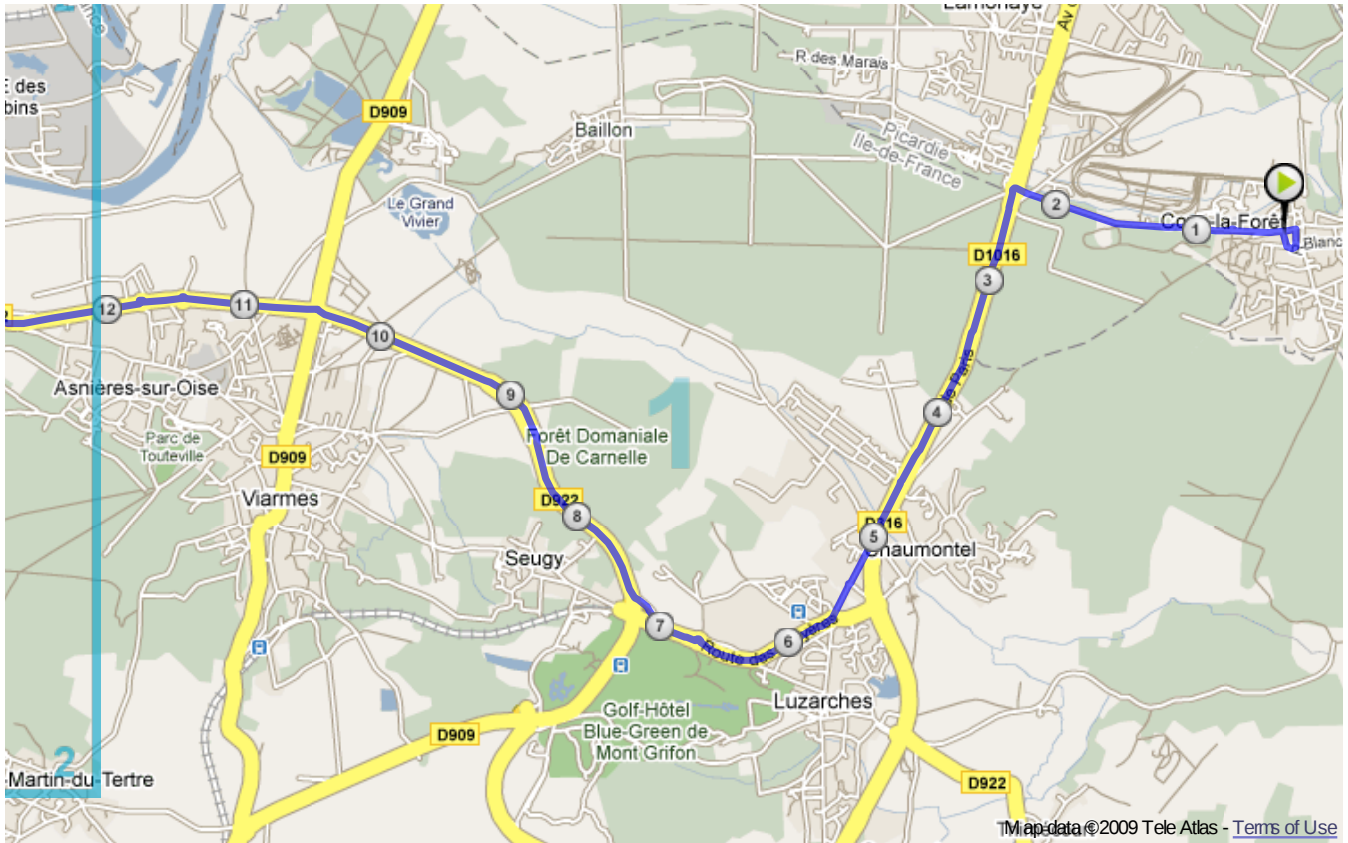
Vertical climb: ca. 1650 m

Surface: Paved

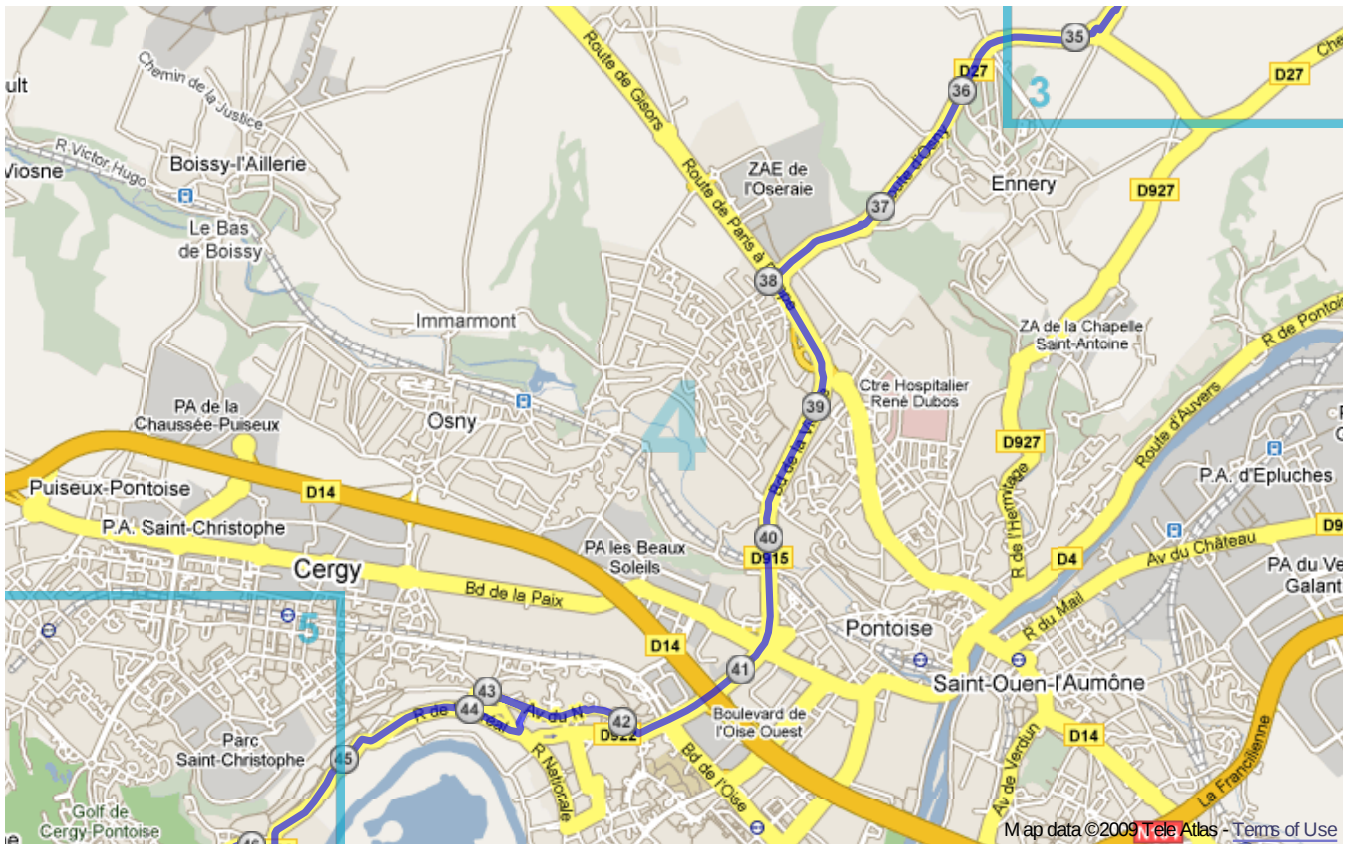
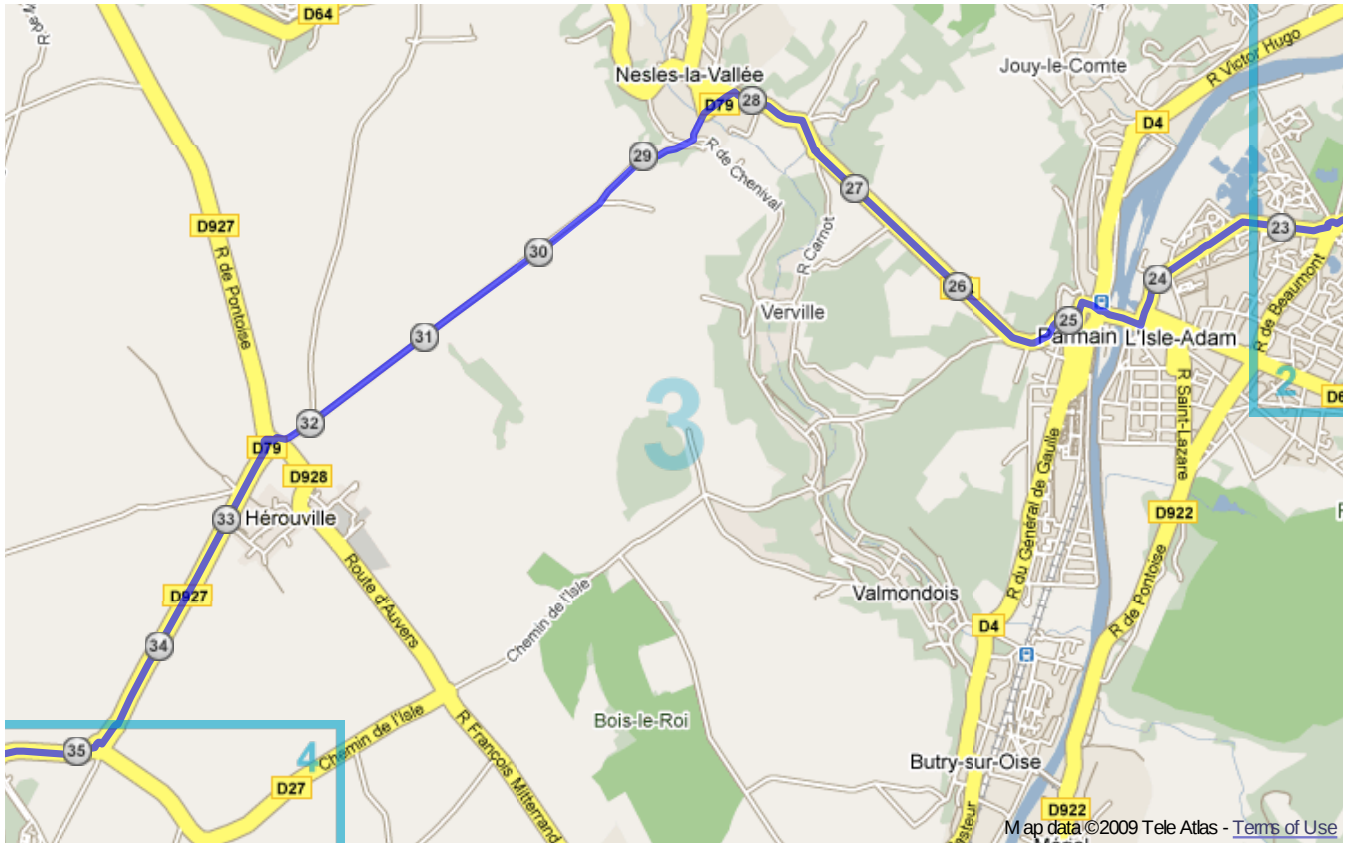


Map data ©2009 Tele Atlas - [Terms of Use](#)

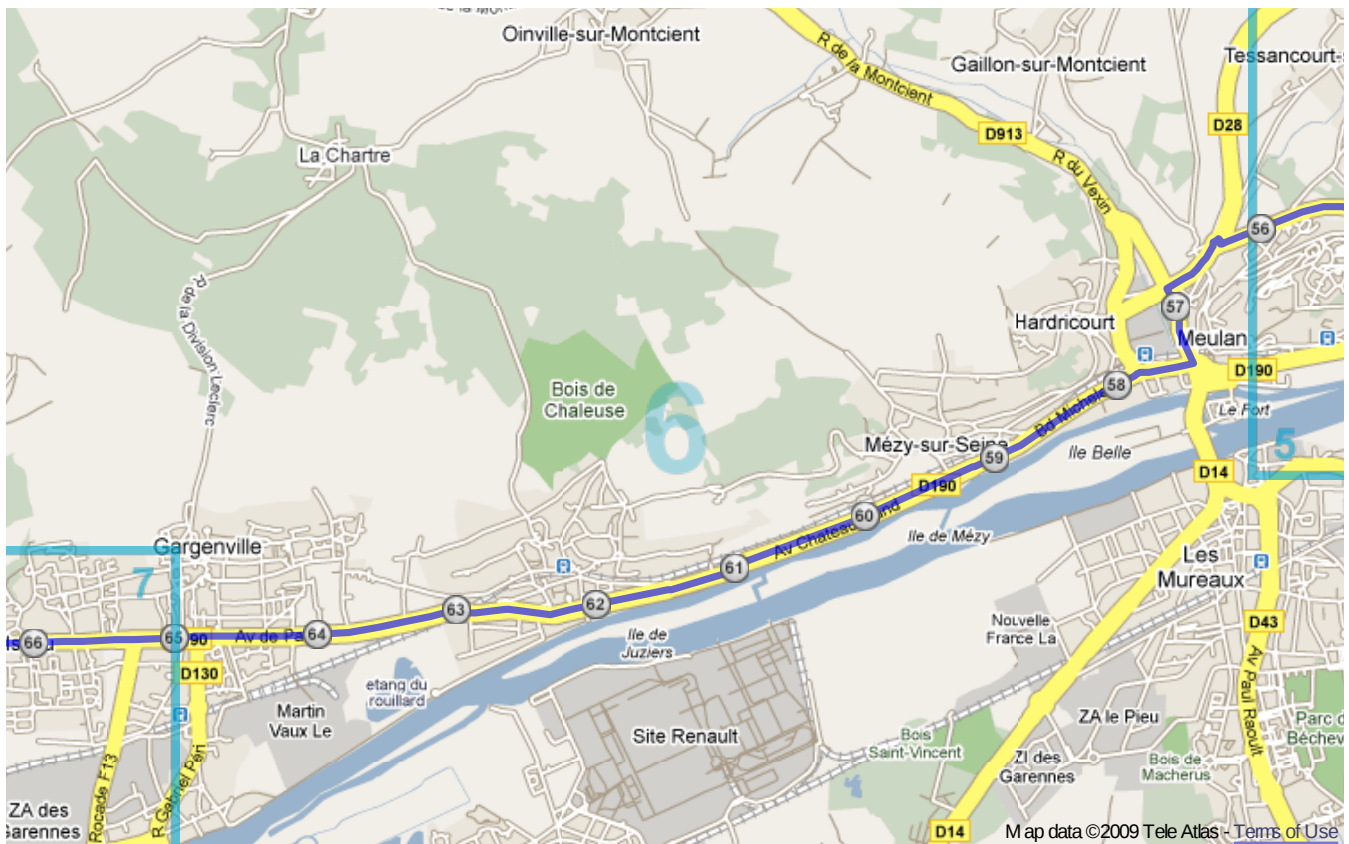
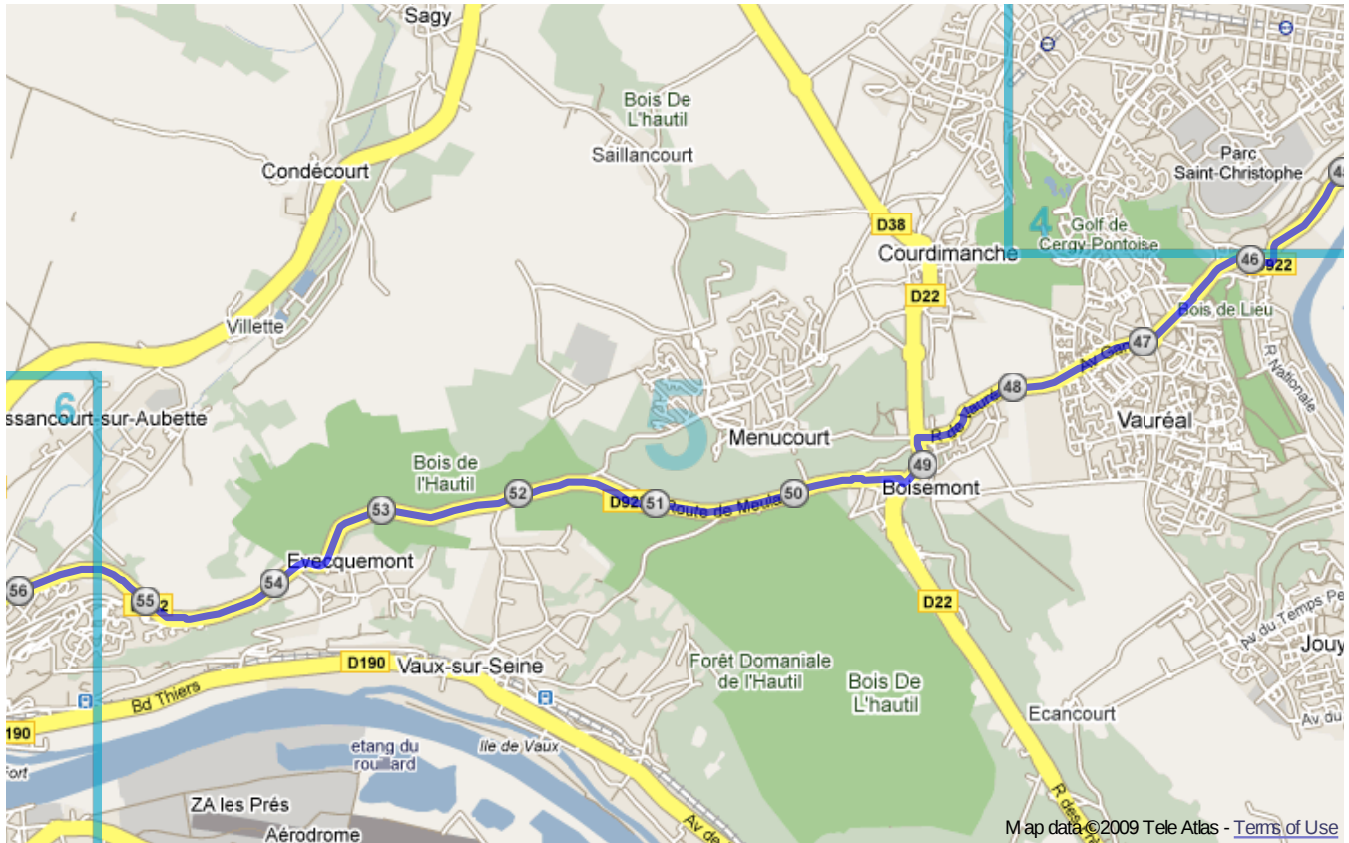
St. Michael | Detail map page 1



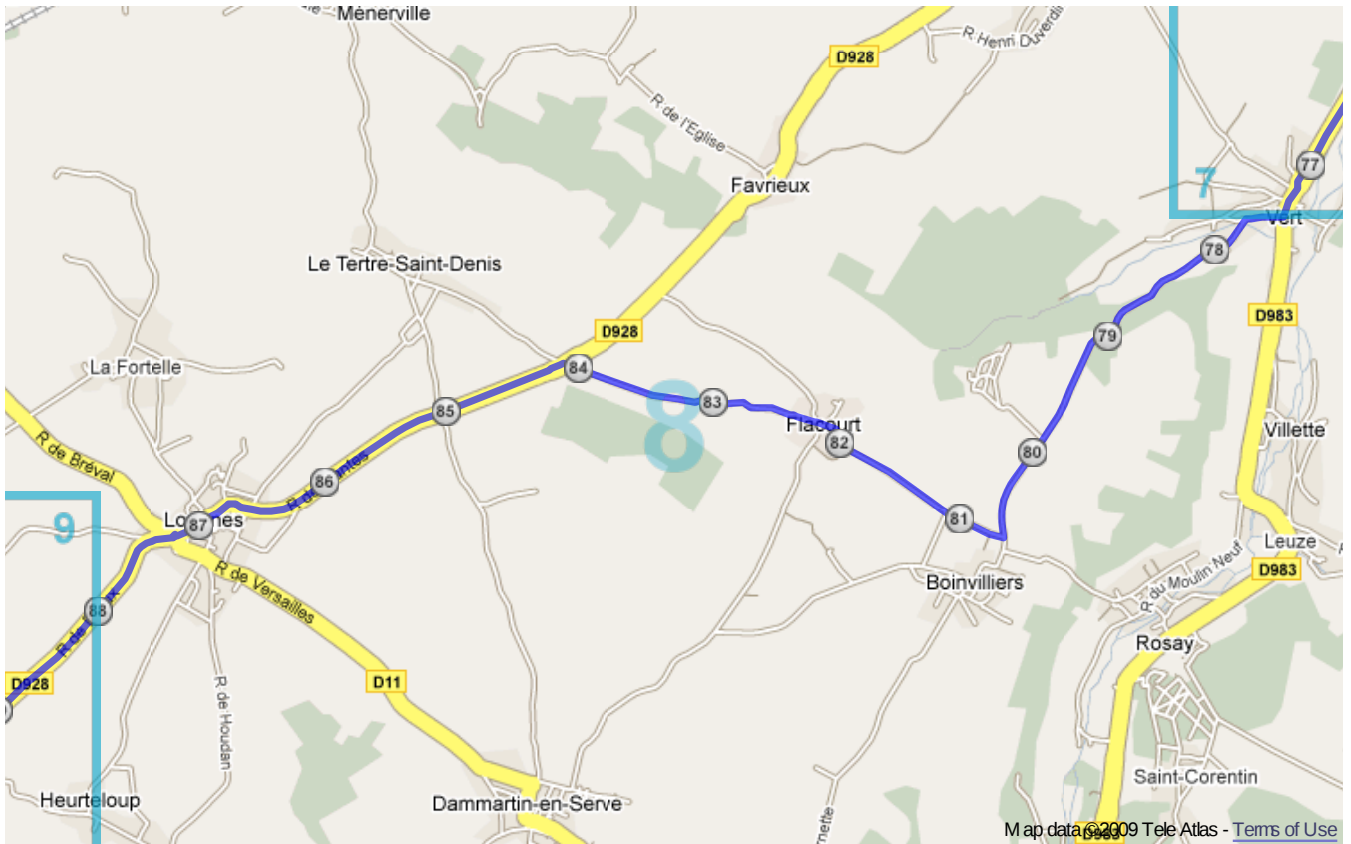
St. Michael | Detail map page 2



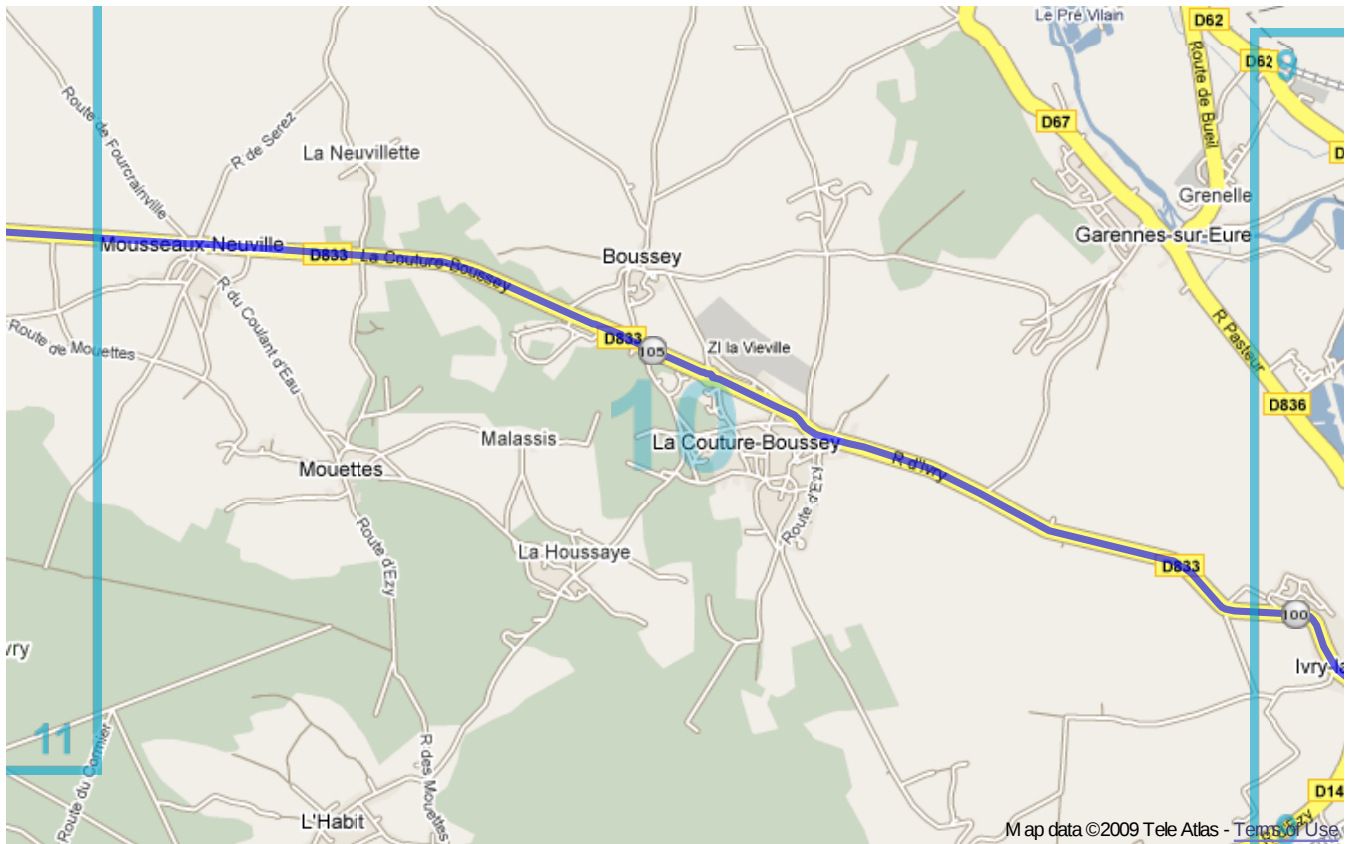
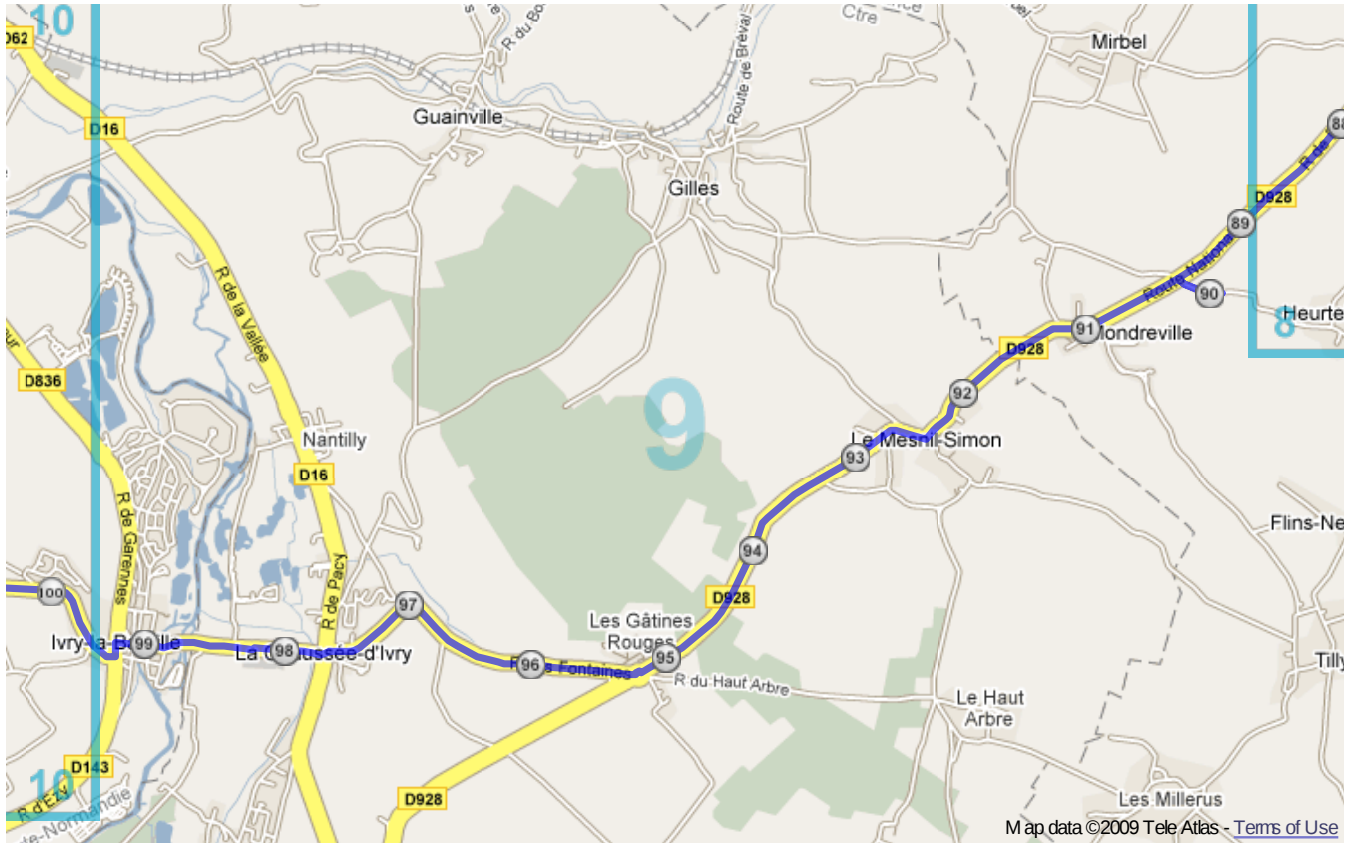
St. Michael | Detail map page 3



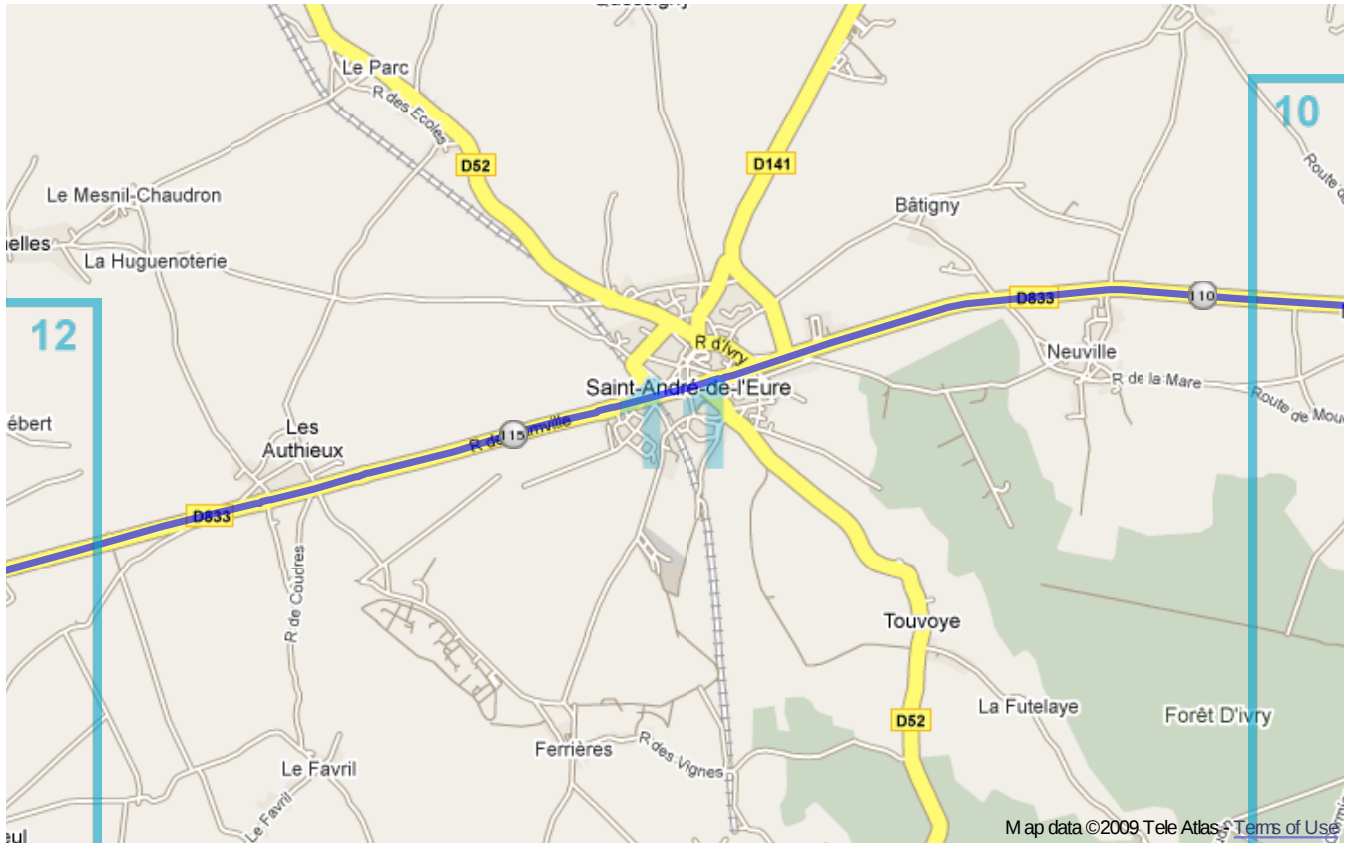
St. Michael | Detail map page 4



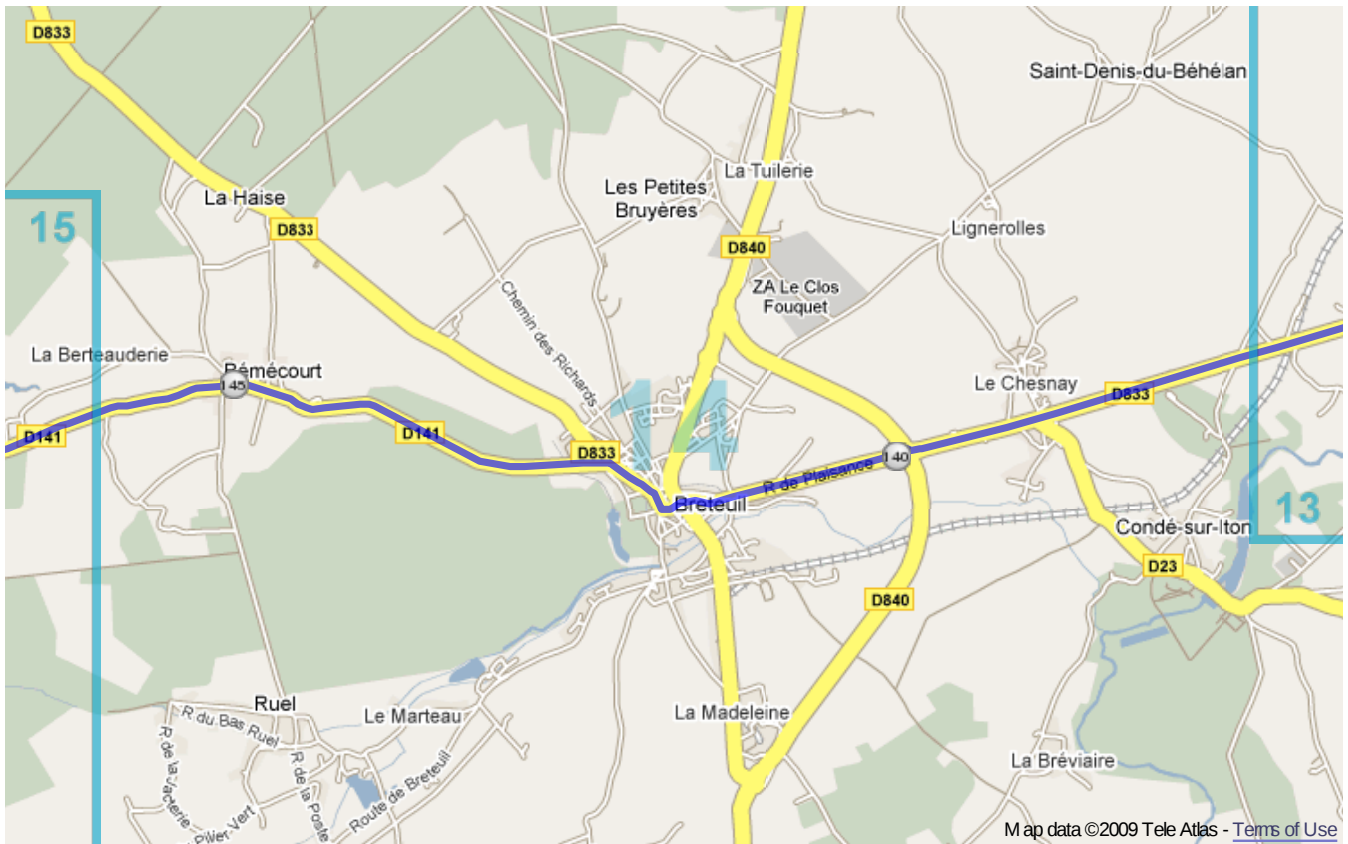
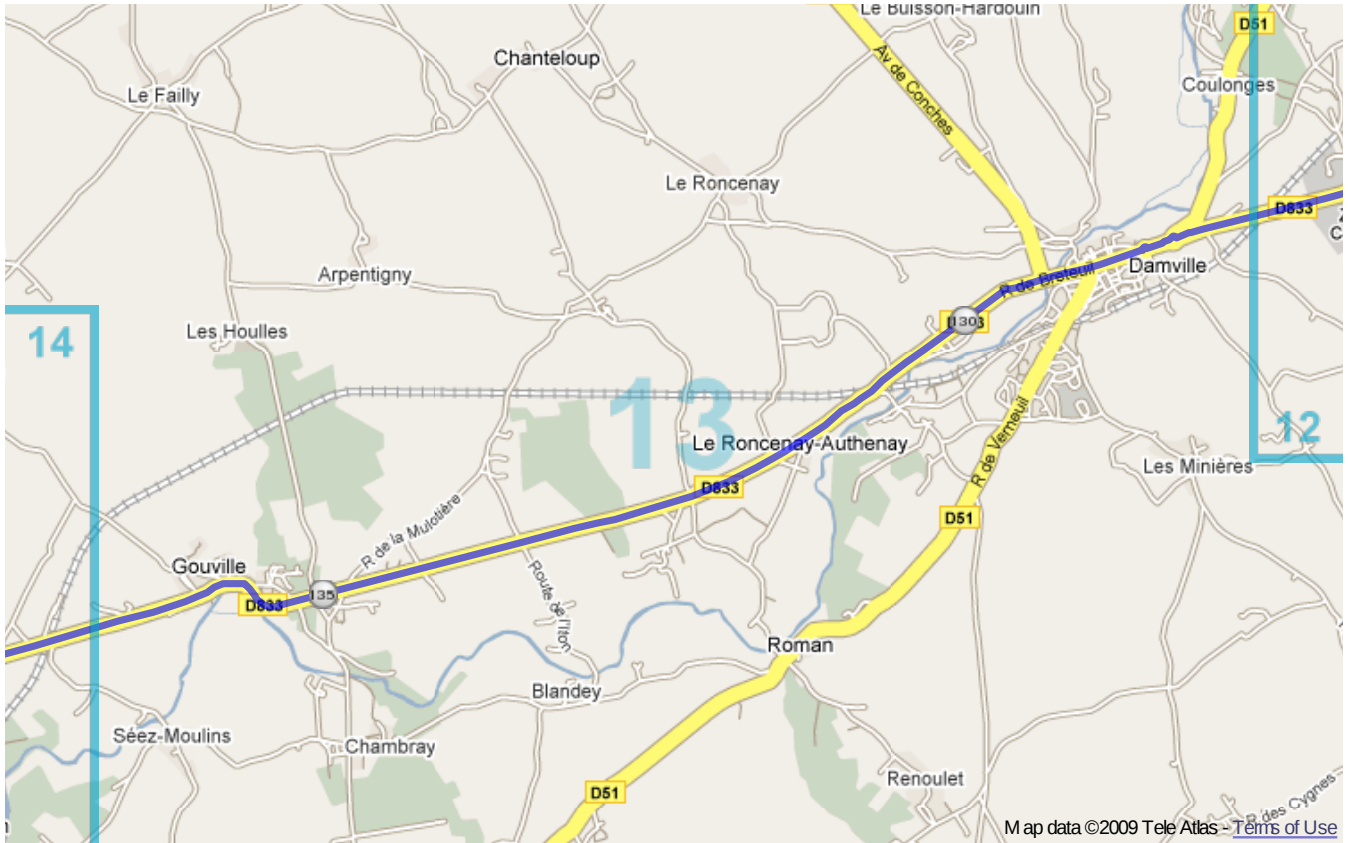
St. Michael | Detail map page 5



St. Michael | Detail map page 6



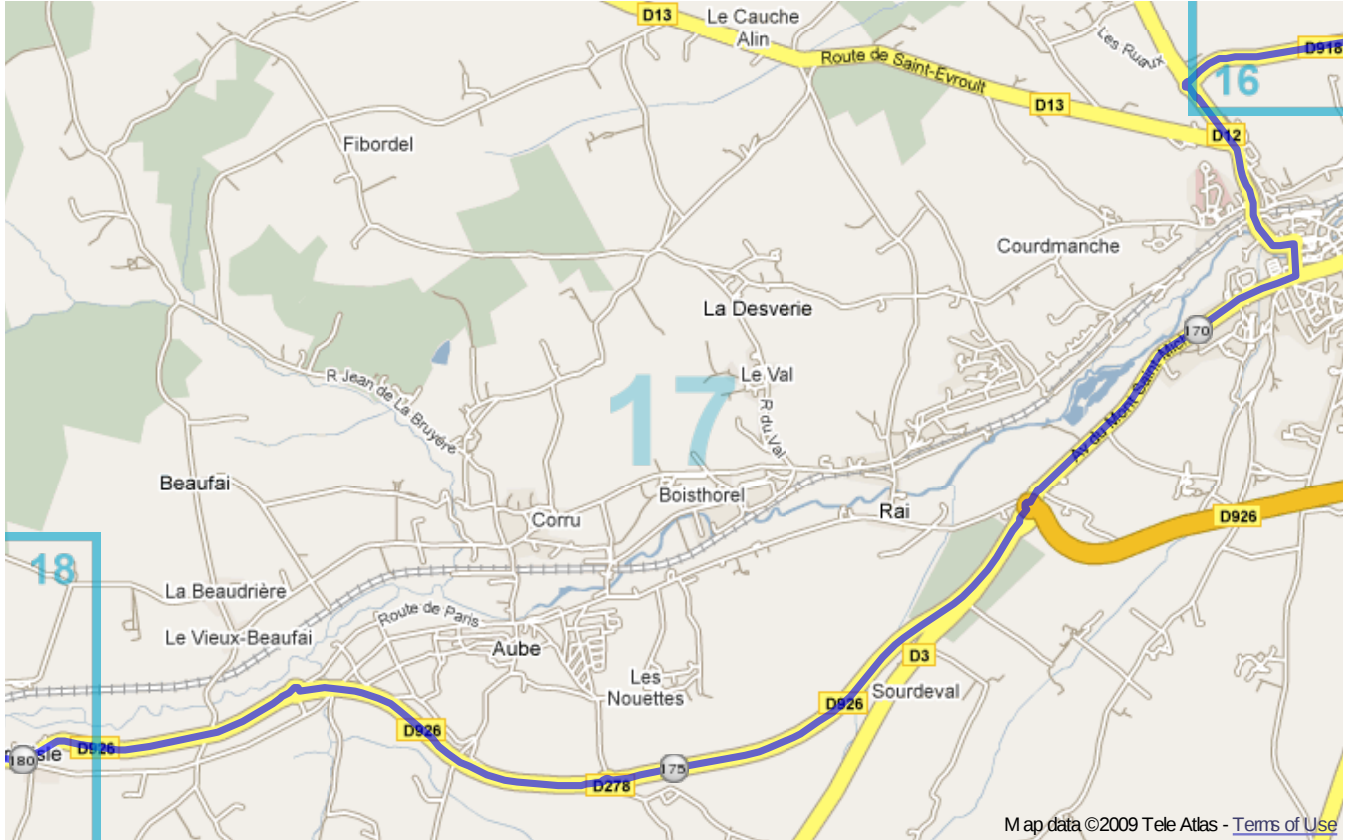
St. Michael | Detail map page 7



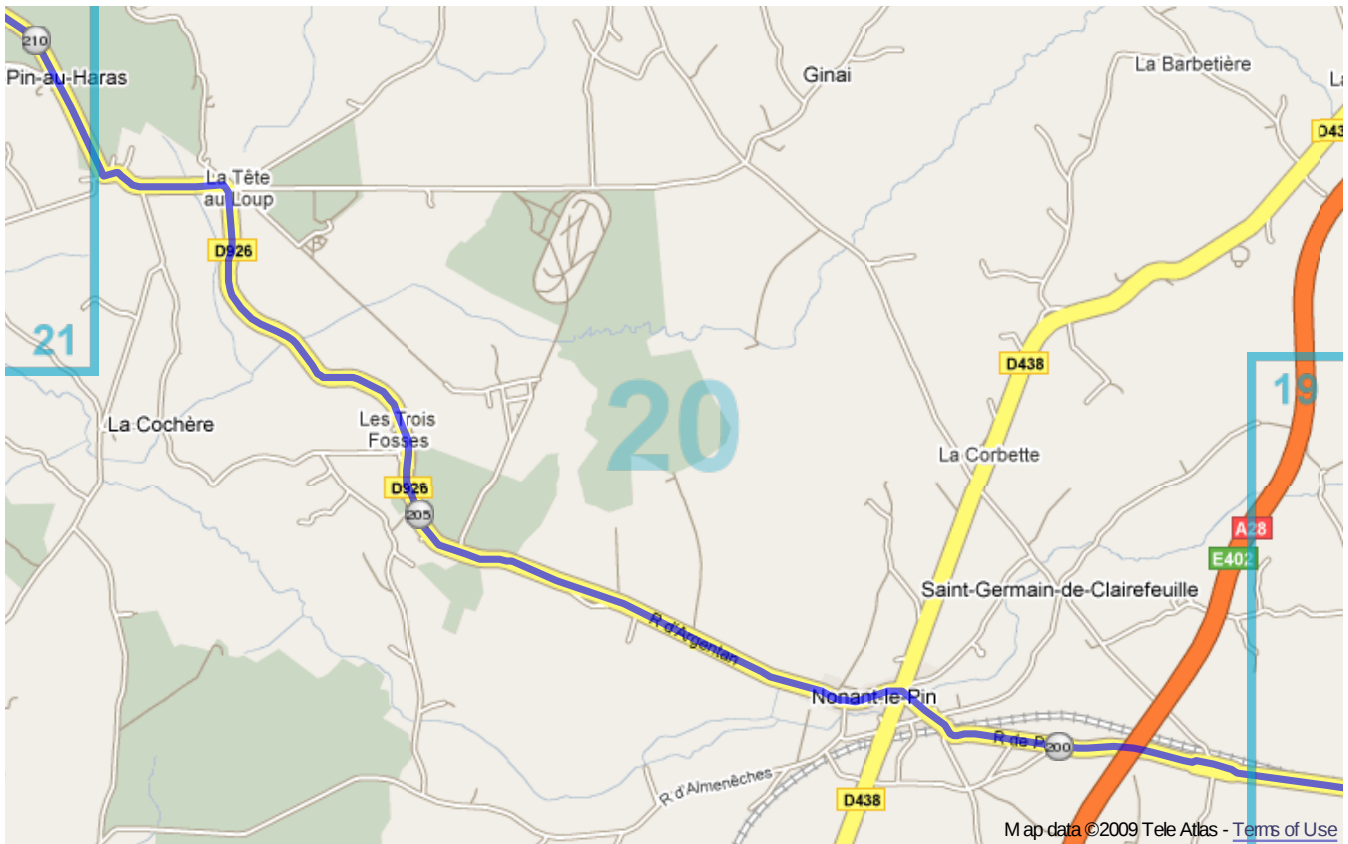
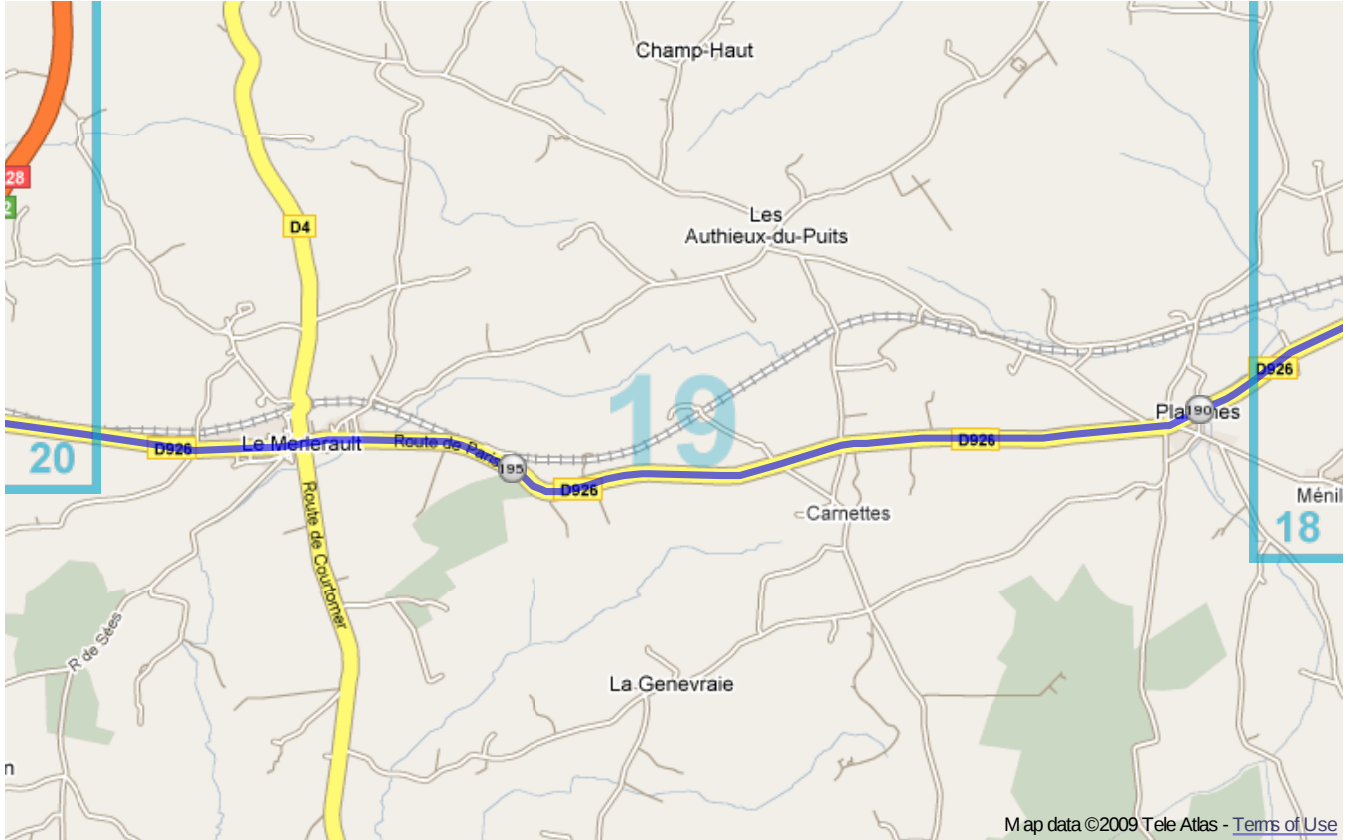
St. Michael | Detail map page 8



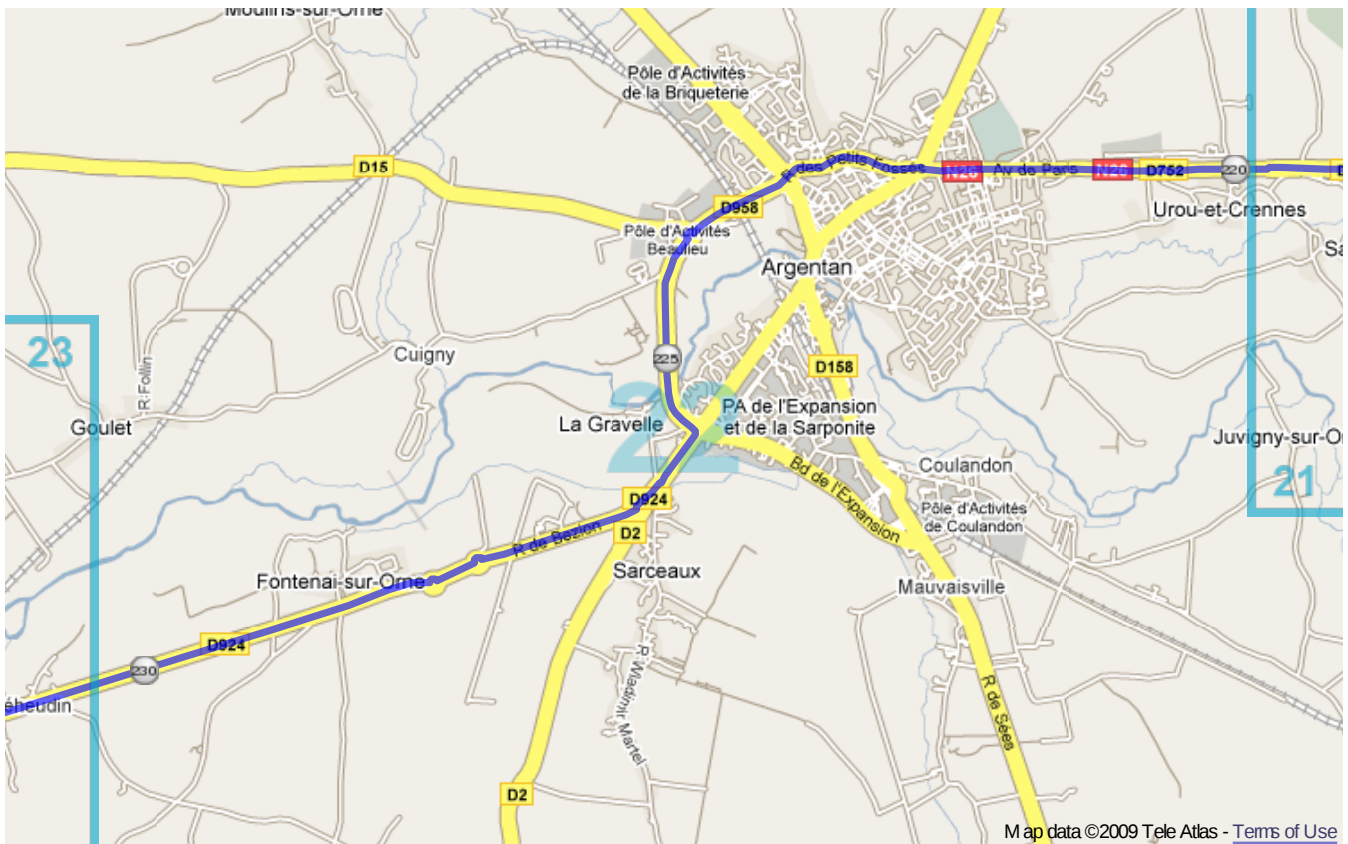
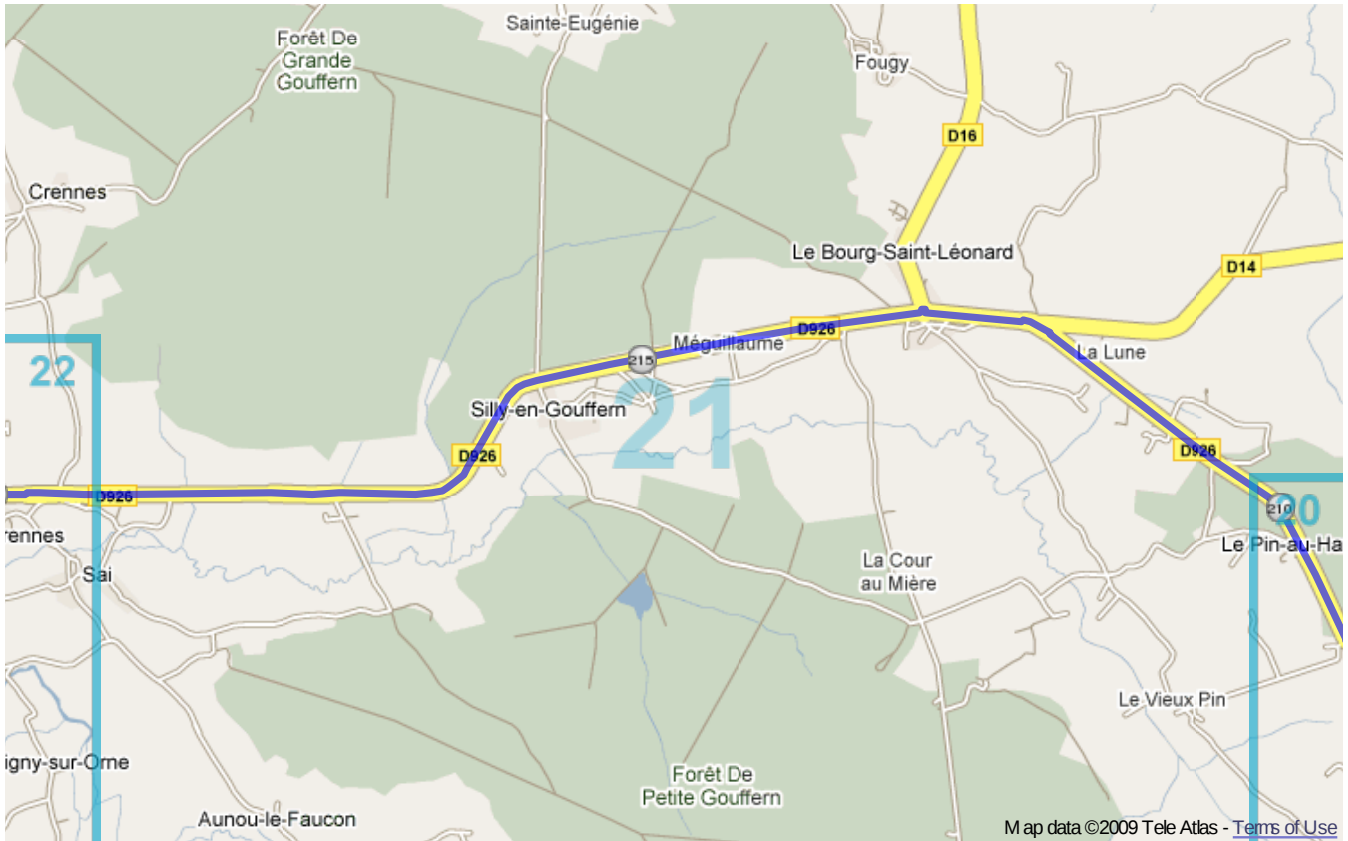
St. Michael | Detail map page 9



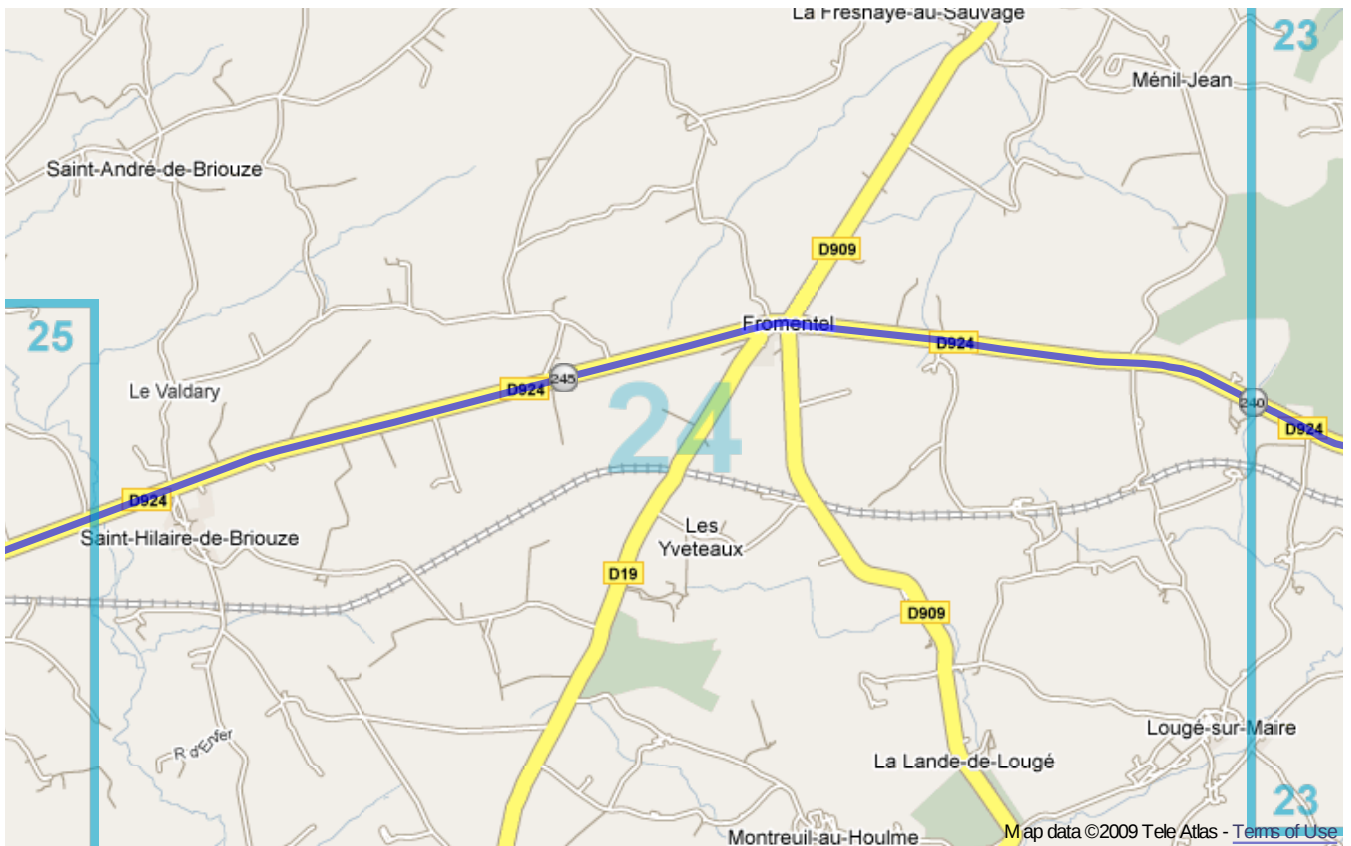
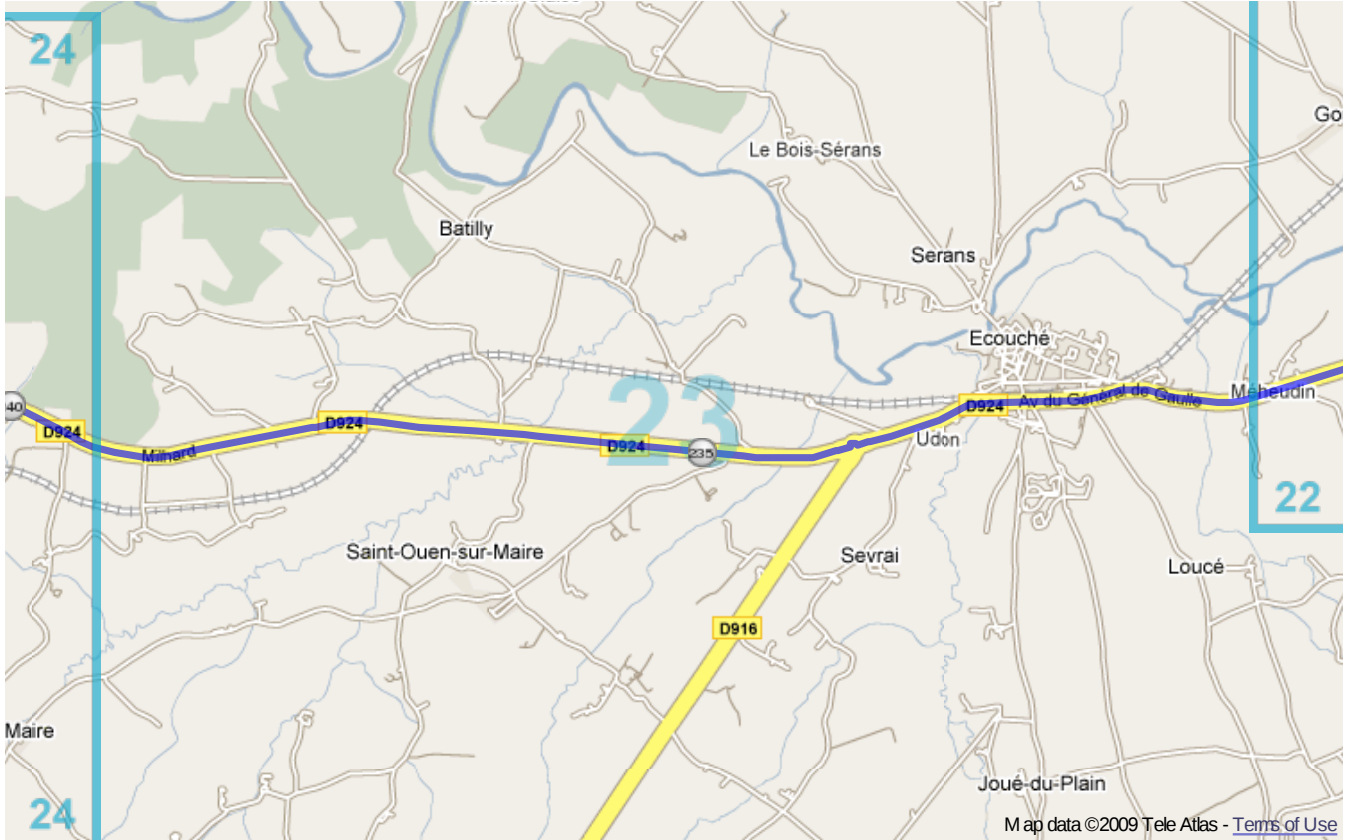
St. Michael | Detail map page 10



St. Michael | Detail map page 11



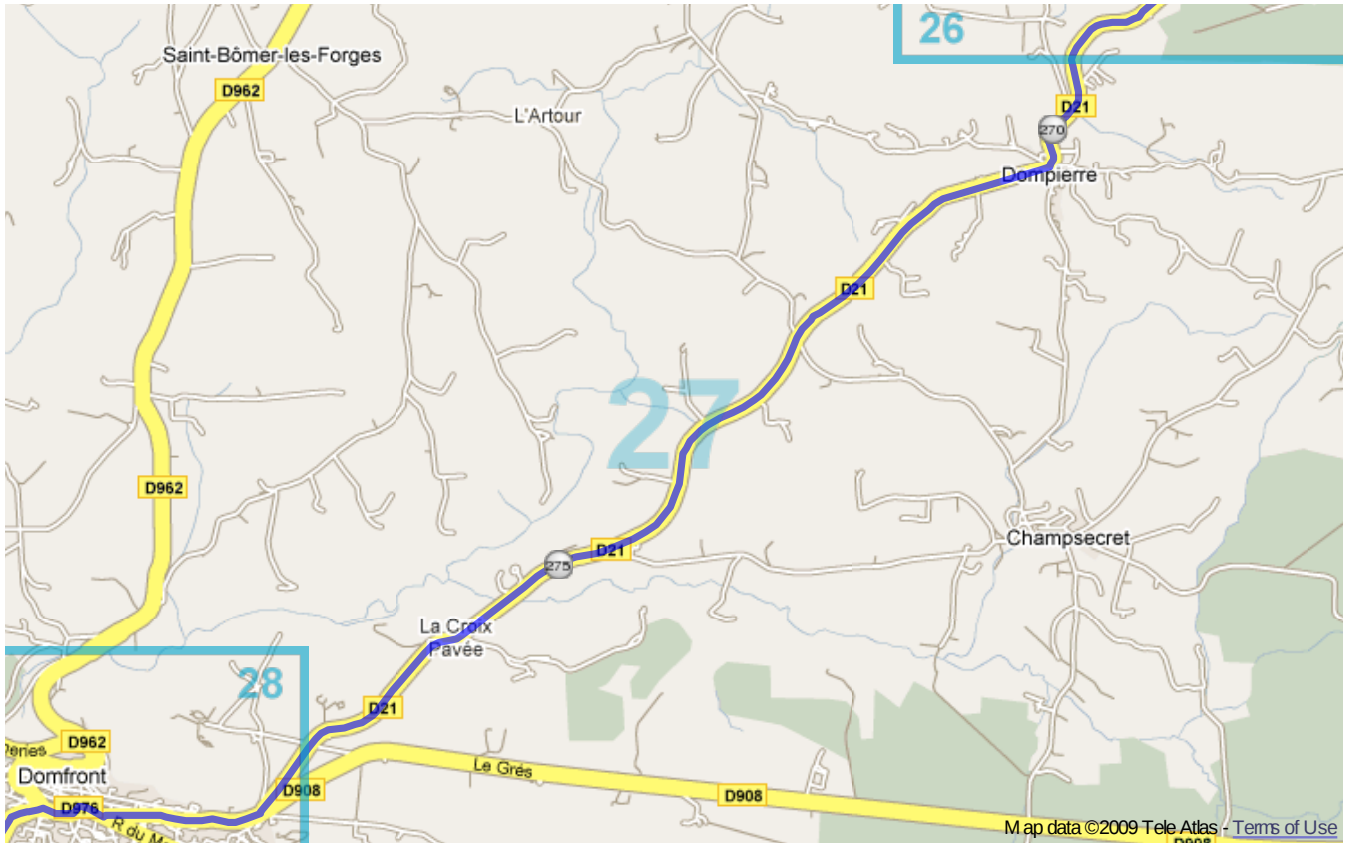
St. Michael | Detail map page 12



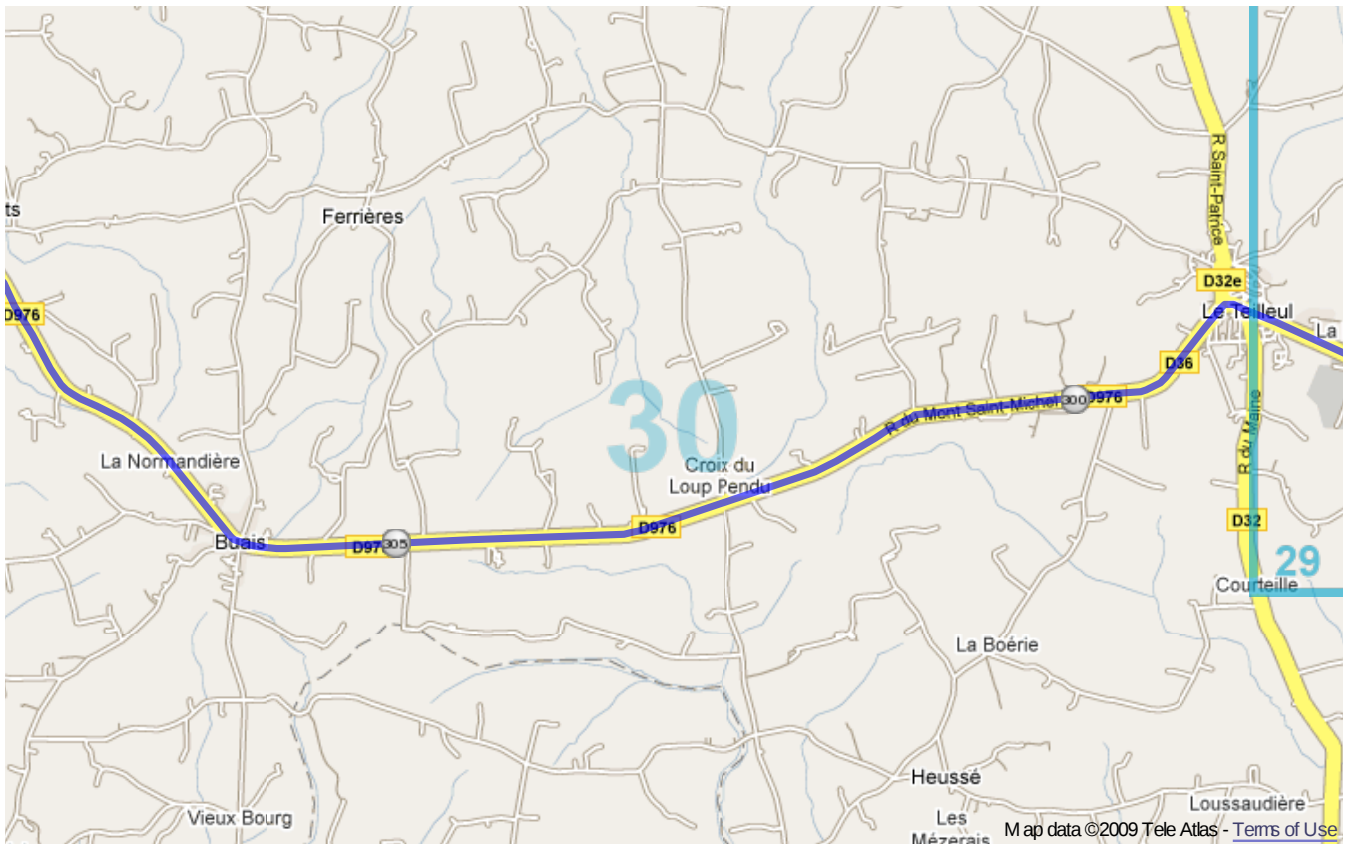
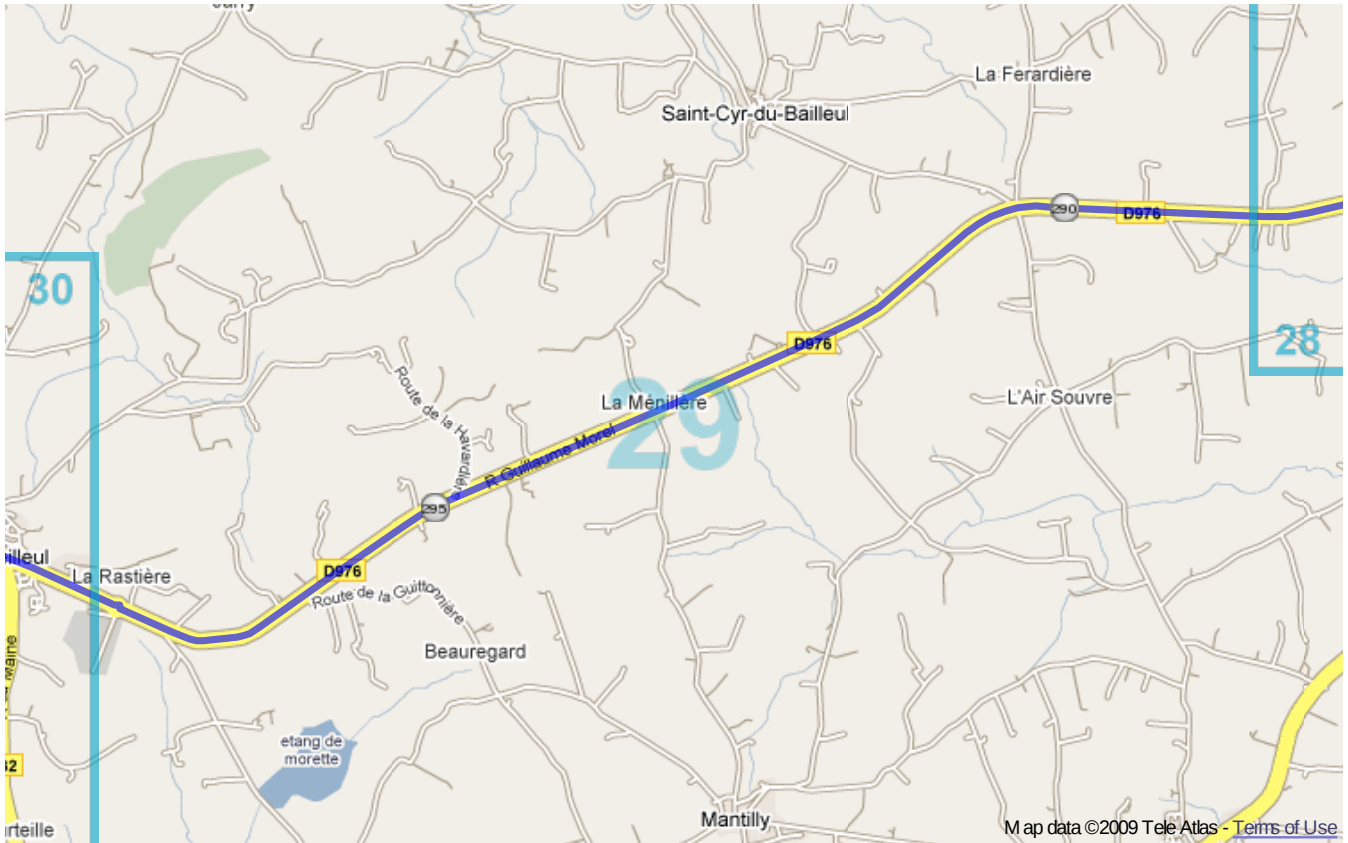
St. Michael | Detail map page 13



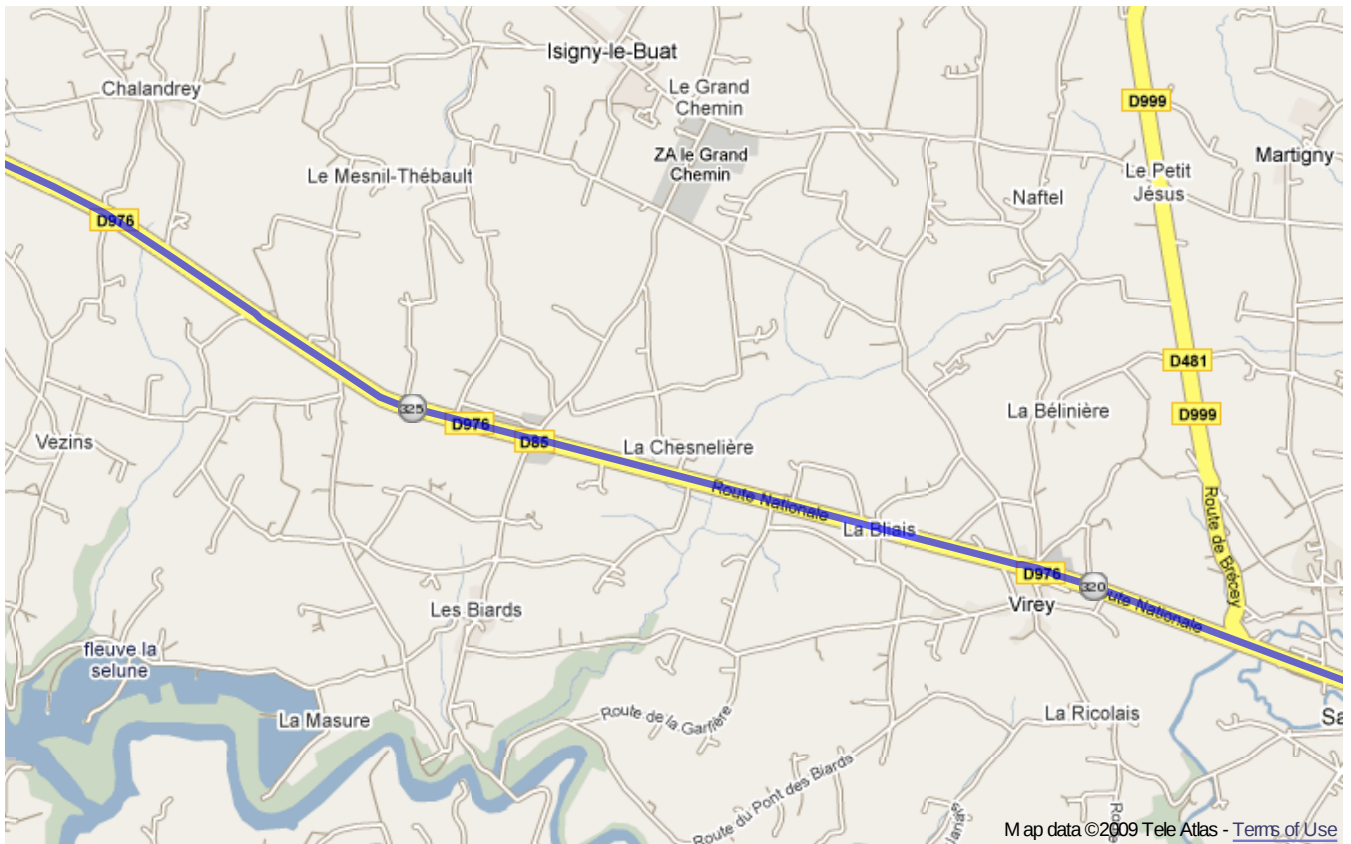
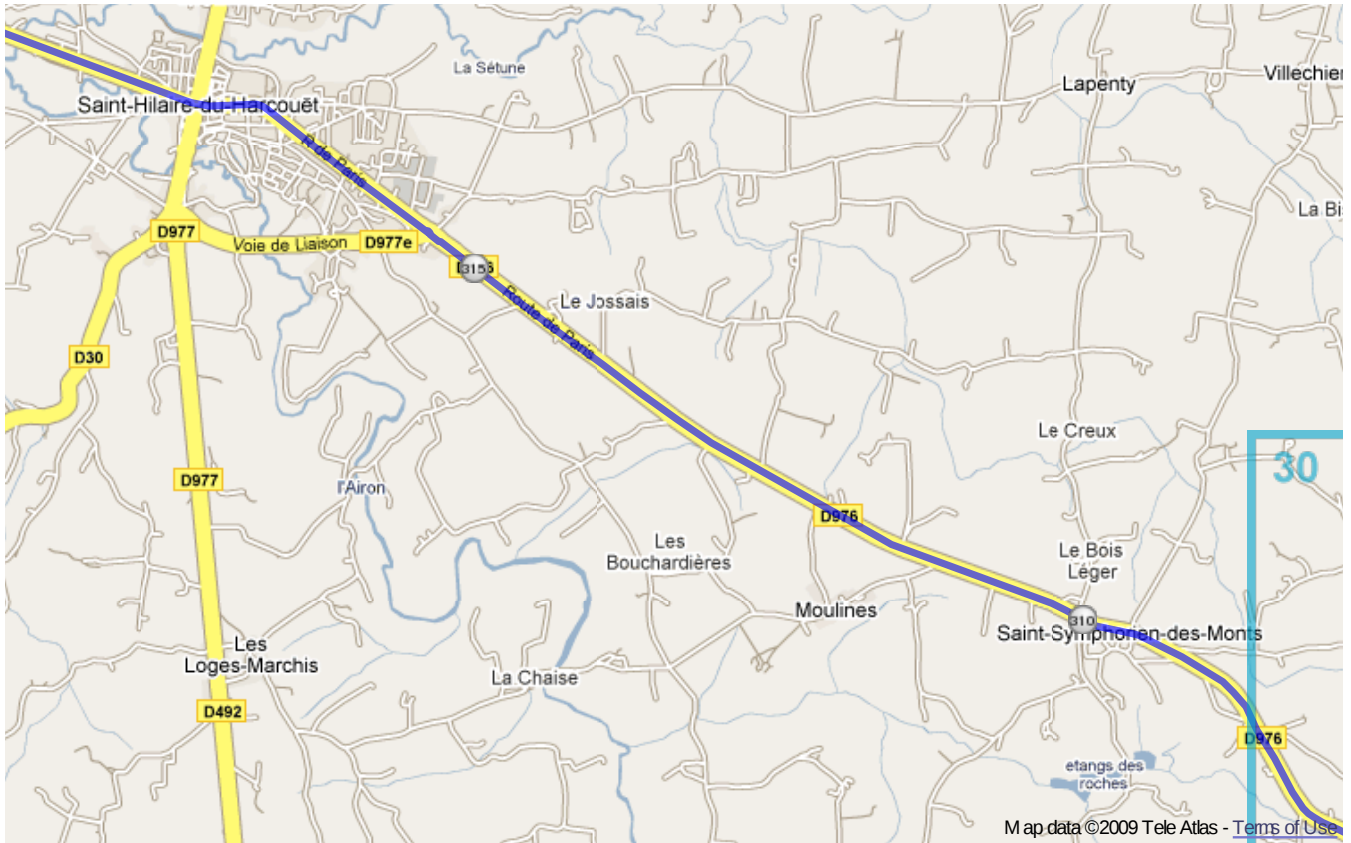
St. Michael | Detail map page 14



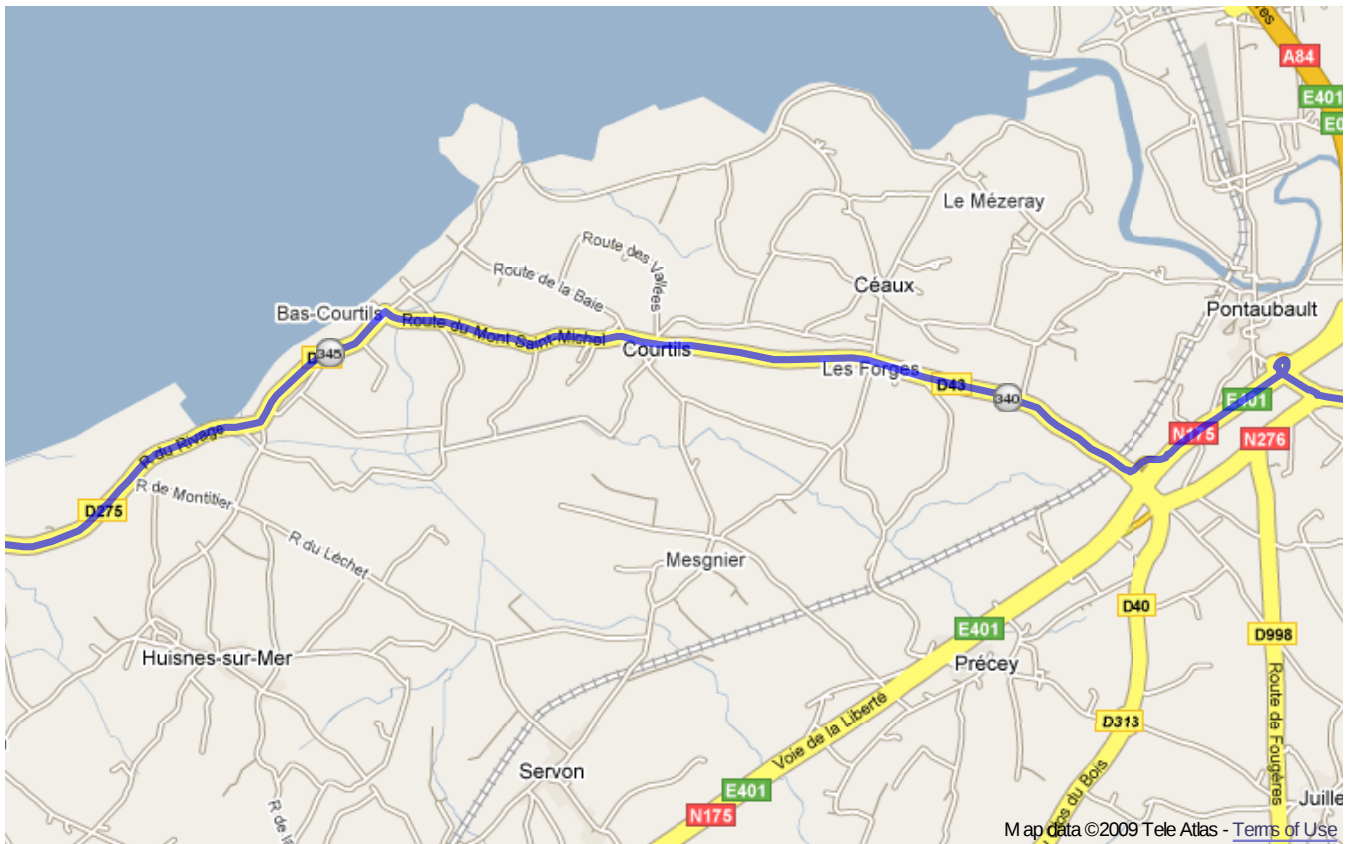
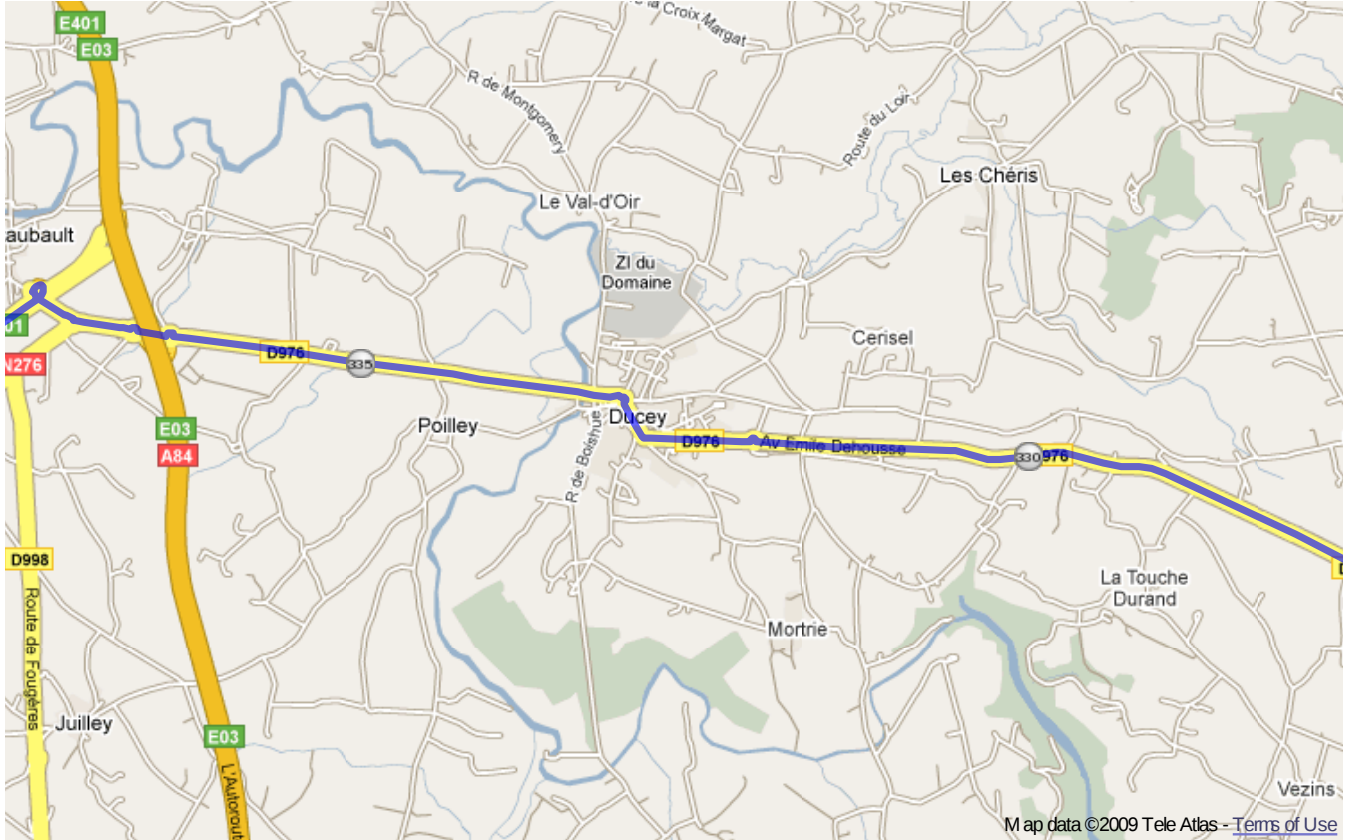
St. Michael | Detail map page 15



St. Michael | Detail map page 16



St. Michael | Detail map page 17



St. Michael | Detail map page 18

