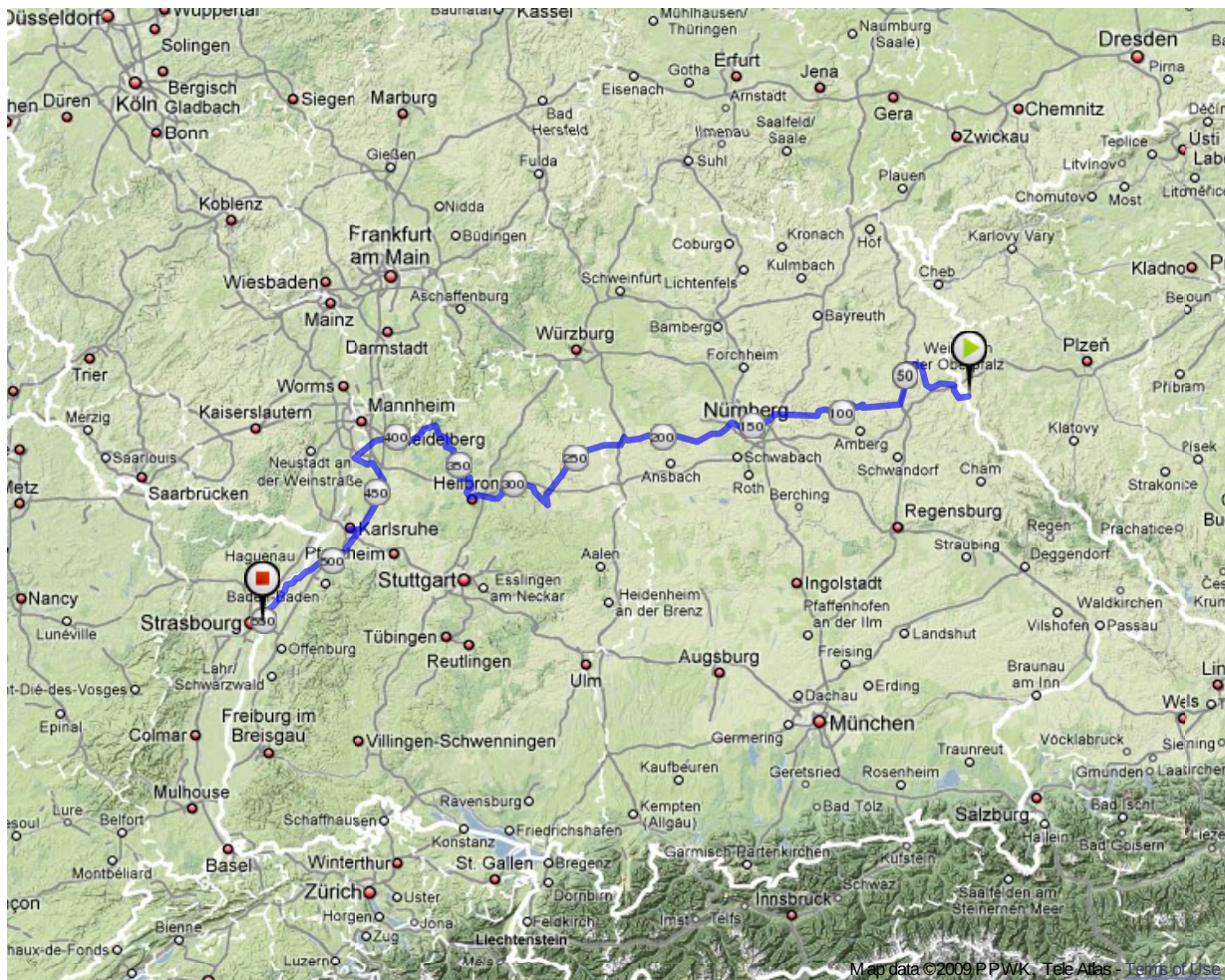
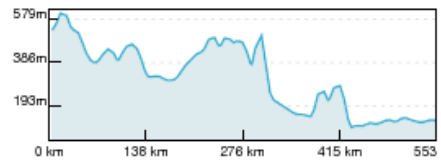


Paneuropa radweg (Germany)

From Železná to Kehl.

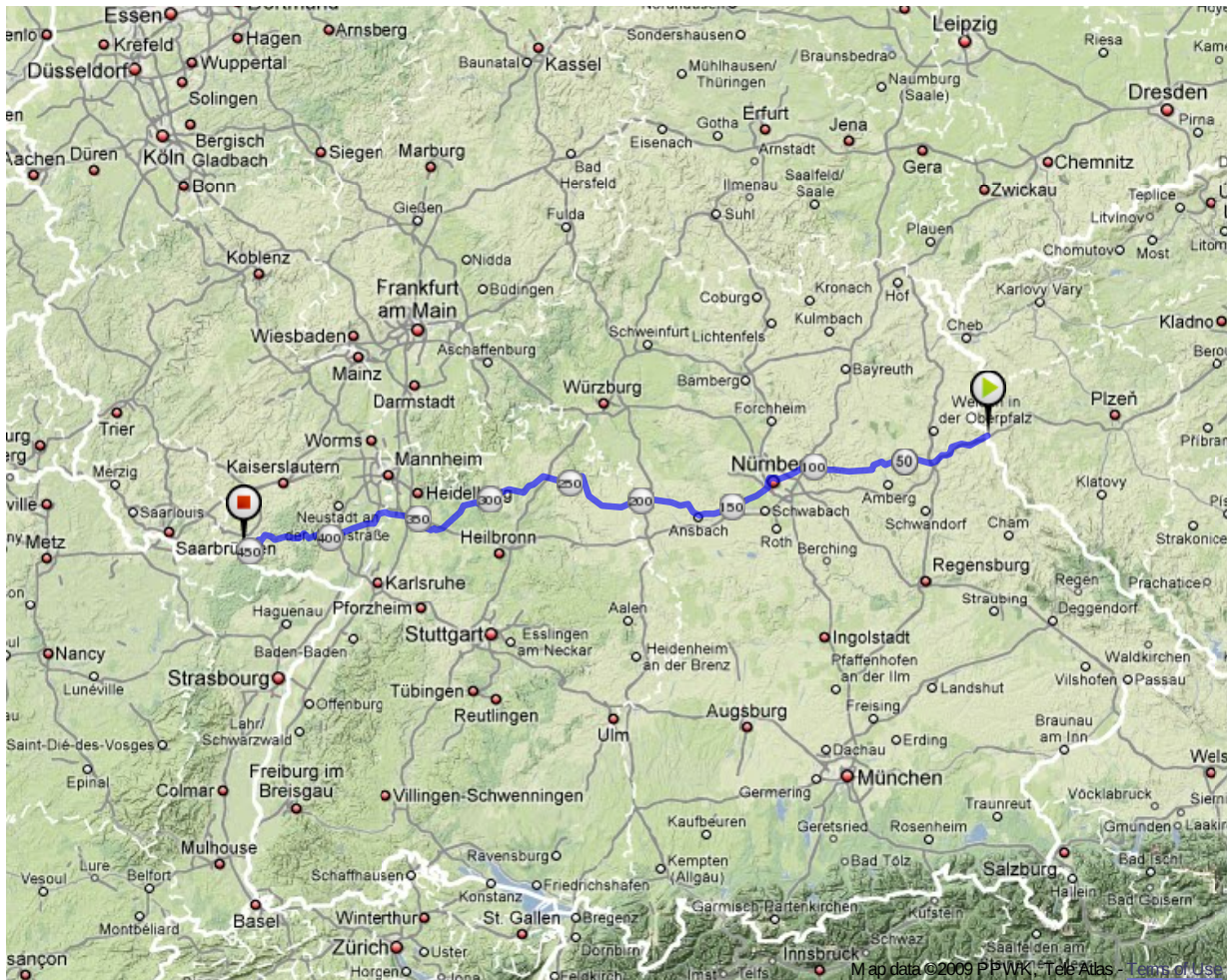
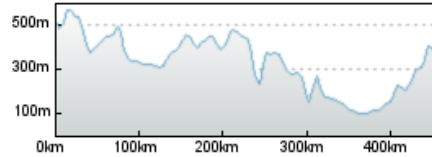
Warning: this route **do not copies** Paneuropa radweg precisely, but only traces most important cities and villages on the route. So that it's only **orientational** map. Trust german top-quality bikeroutes, they will guide you through.

Distance: 553.5 km
Inclination: Pretty flat
Vertical climb: ca. 6660 m
Surface: Paved, Unpaved, Gravel



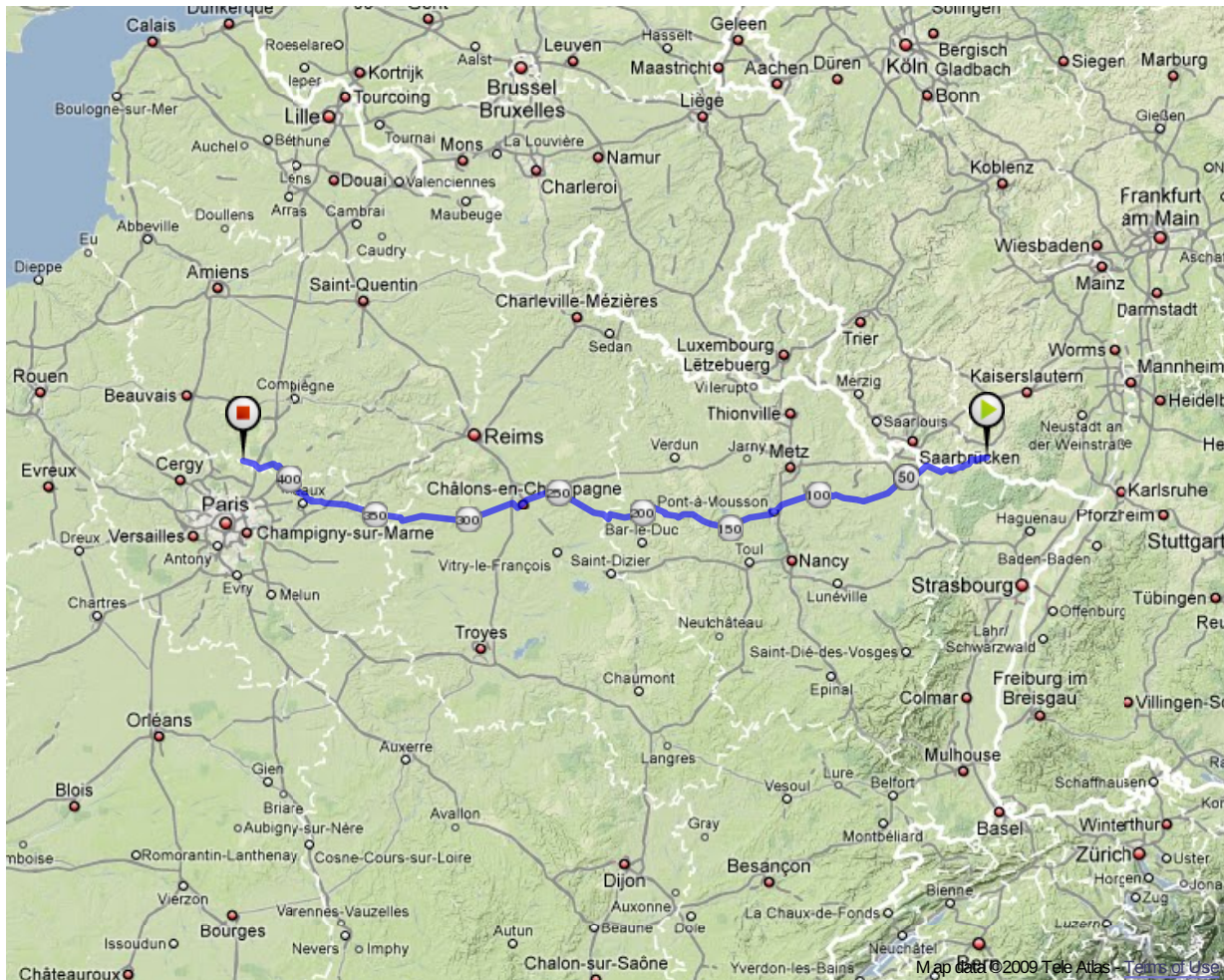
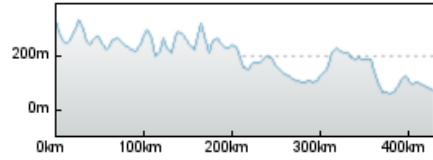
Germany

Distance: 455.0 km
Inclination: Please select inclination
Vertical climb: ca. 1280 m
Surface: Paved



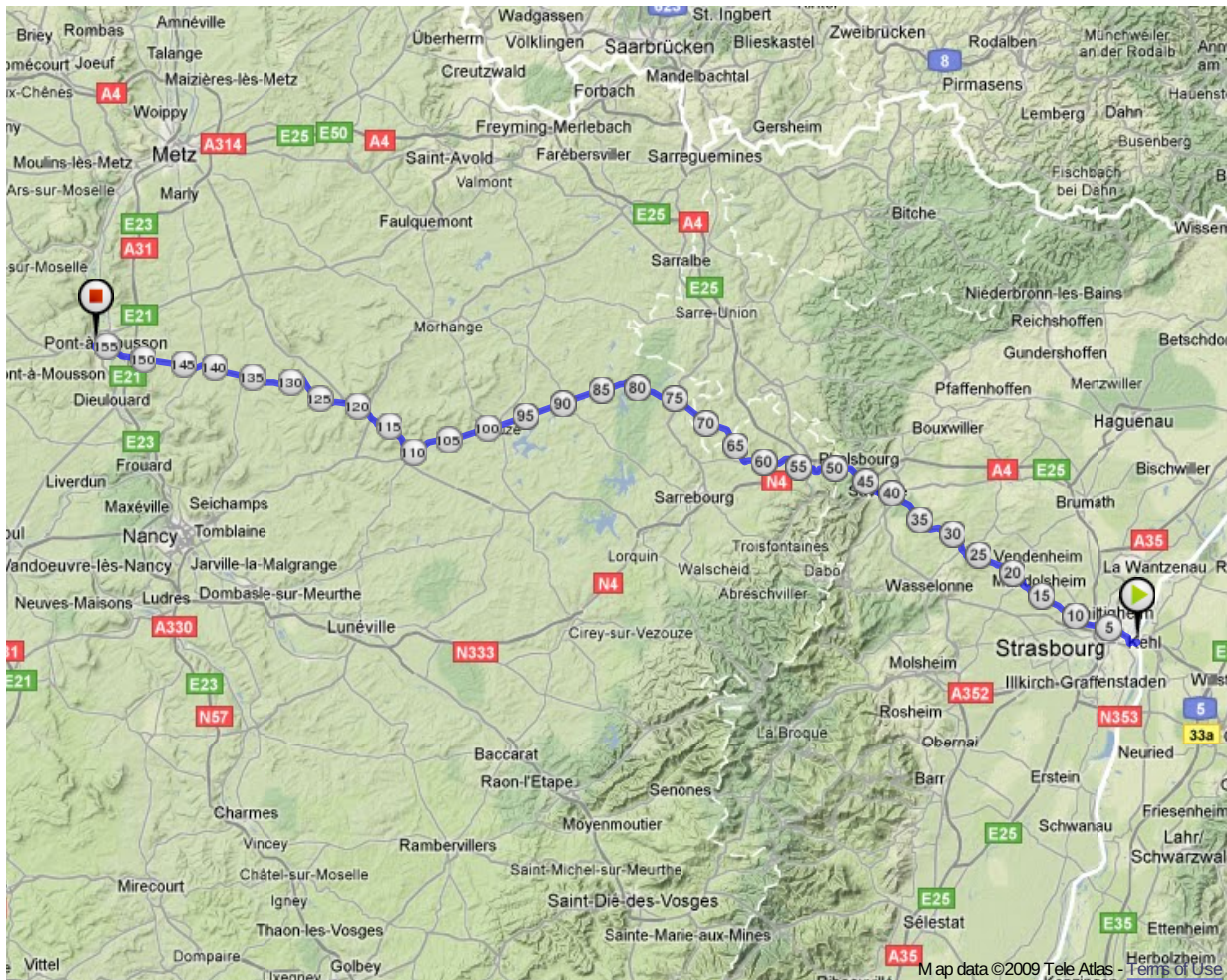
France

Distance: 430.8 km
Inclination: Please select inclination
Vertical climb: ca. 580 m
Surface: Paved



France alternative

Distance: 157.6 km
Inclination: Please select inclination
Vertical climb: ca. 500 m
Surface: Paved

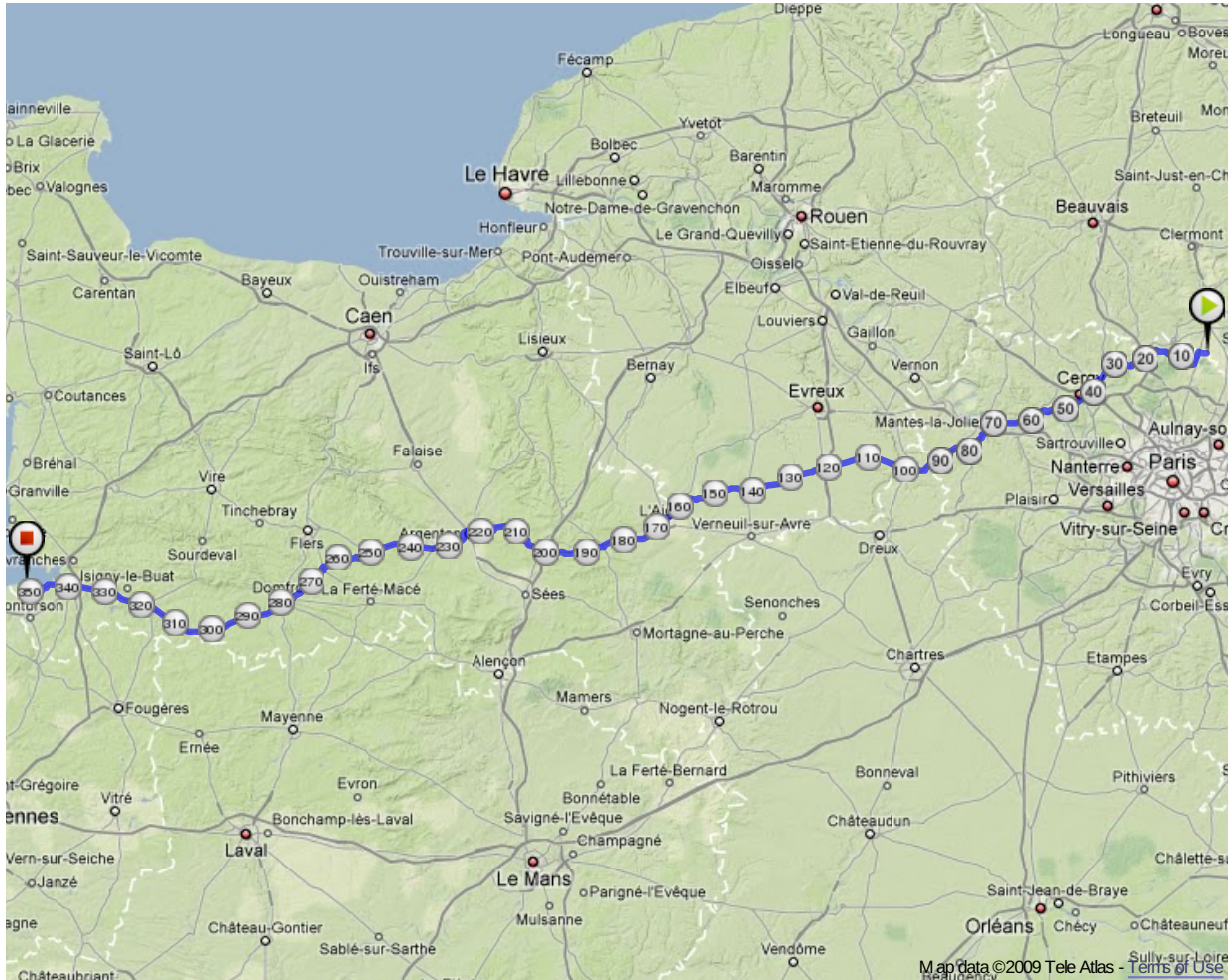
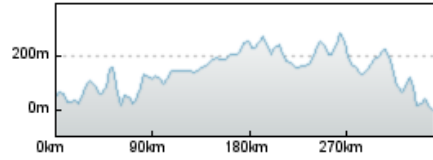


352.4 km

Please select inclination

ca. 1650 m

Paved



test

Distance: 368.8 km
Inclination: Please select inclination
Vertical climb: ca. 880 m
Surface: Paved

